














Roadworks and Closures

	street	area	traffic management	expected start	expected finish	contractor	reason
	MARKET PLACE	OLDHAM	 ROAD CLOSURE	Monday 13/05/2024	Saturday 15/11/2025	OLDHAM METROPOLITAN BOROUGH	Drainage works
	CURZON STREET	OLDHAM	 ROAD CLOSURE	Monday 03/03/2025	Friday 25/07/2025	OLDHAM METROPOLITAN BOROUGH	Highway improvement
	FOUNTAIN STREET	OLDHAM	 ROAD CLOSURE	Monday 15/04/2024	Monday 30/06/2025	OLDHAM METROPOLITAN BOROUGH	Highway improvement
	NEW RADCLIFFE STREET	OLDHAM	 ROAD CLOSURE	Monday 15/04/2024	Monday 30/06/2025	OLDHAM METROPOLITAN BOROUGH	Highway improvement
	PRIEST HILL	OLDHAM	 ROAD CLOSURE	Monday 15/04/2024	Monday 30/06/2025	OLDHAM METROPOLITAN BOROUGH	Highway improvement
	SOUTHGATE STREET	OLDHAM	 ROAD CLOSURE	Tuesday 04/01/2022	Friday 31/10/2025	OLDHAM METROPOLITAN BOROUGH	Section 50 works
	MIDDLETON ROAD	CHADDERTON	 MULTI-WAY SIGNALS Off Peak	Saturday 14/06/2025	Sunday 15/06/2025	UNITED UTILITIES WATER LIMITED	Works
	CHURCH LANE	OLDHAM	 ROAD CLOSURE	Monday 26/08/2024	Tuesday 26/08/2025	OLDHAM METROPOLITAN BOROUGH	Section 50 works
	FOXDETON LANE	CHADDERTON	 STOP/GO BOARDS Off Peak (9:30 - 15:30)	Thursday 12/06/2025	Monday 16/06/2025	IX Wireless Ltd	Works
	BANKFIELD DRIVE	OLDHAM	 ROAD CLOSURE	Monday 27/01/2025	Thursday 24/07/2025	OLDHAM METROPOLITAN BOROUGH	Section 50 works
	TANGLE HILL ROAD	ROYTON	 MULTI-WAY SIGNALS	Wednesday 18/06/2025	Friday 20/06/2025	Cadent Gas Limited	Gas Works
	GARFORTH STREET	CHADDERTON	 TWO-WAY SIGNALS	Thursday 12/06/2025	Monday 16/06/2025	IX Wireless Ltd	Works
	ALBERT STREET	ROYTON	 MULTI-WAY SIGNALS	Thursday 12/06/2025	Monday 16/06/2025	IX Wireless Ltd	Works



Roadworks and Closures

	street	area	traffic management	expected start	expected finish	contractor	reason
	FLAKE LANE	ROYTON	 MULTI-WAY SIGNALS	Thursday 12/06/2025	Monday 16/06/2025	IX Wireless Ltd	Works
	COVERHILL ROAD	GROTON	 MULTI-WAY SIGNALS Off Peak (9:30 - 15:00)	Monday 16/06/2025	Wednesday 18/06/2025	Netomnia Ltd	Works
	BROADWAY	ROYTON	 ROAD CLOSURE NIGHT TIME AND ONE WAY CLOSURE ONLY	Monday 16/06/2025	Friday 20/06/2025	OLDHAM METROPOLITAN BOROUGH	Highway resurfacing
	MILNROW ROAD	SHAW	 TWO-WAY SIGNALS	Thursday 19/06/2025	Monday 23/06/2025	IX Wireless Ltd	Works
	HOLDEN FOLD LANE	ROYTON	 TWO-WAY SIGNALS	Thursday 15/05/2025	Wednesday 18/06/2025	Cadent Gas Limited	Gas Works
	ROUNDTHORN ROAD	OLDHAM	 TWO-WAY SIGNALS	Wednesday 18/06/2025	Tuesday 24/06/2025	ELECTRICITY NORTH WEST	Works
	CHURCH ROAD	UPPERMILL	 TWO-WAY SIGNALS	Tuesday 17/06/2025	Tuesday 17/06/2025	UNITED UTILITIES WATER LIMITED	Works
	STOCK LANE	CHADDERTON	 ROAD CLOSURE	Tuesday 27/05/2025	Thursday 19/06/2025	Cadent Gas Limited	Gas Works
	STANLEY ROAD	CHADDERTON	 TWO-WAY SIGNALS	Monday 16/06/2025	Tuesday 17/06/2025	Transport for Greater Manchester	Bridge works
	WASHBROOK	CHADDERTON	 TWO-WAY SIGNALS	Tuesday 17/06/2025	Wednesday 18/06/2025	Transport for Greater Manchester	Bridge works
	LAUREL AVENUE	CHADDERTON	 MULTI-WAY SIGNALS	Tuesday 03/06/2025	Friday 20/06/2025	ELECTRICITY NORTH WEST	Works
	FIRWOOD PARK	CHADDERTON	 MULTI-WAY SIGNALS	Thursday 19/06/2025	Tuesday 24/06/2025	ELECTRICITY NORTH WEST	Works
	BLOCK LANE	CHADDERTON	 MULTI-WAY SIGNALS	Wednesday 18/06/2025	Thursday 19/06/2025	Transport for Greater Manchester	Bridge works

Roadworks and Closures

street	area	traffic management	expected start	expected finish	contractor	reason
JAMMY LANE	CHADDERTON	 TWO-WAY SIGNALS	Thursday 19/06/2025	Friday 20/06/2025	Transport for Greater Manchester	Bridge works
SAINT MARYS WAY	OLDHAM	 LANE CLOSURE	Monday 09/06/2025	Friday 15/08/2025	OLDHAM METROPOLITAN BOROUGH	Highway Authority Works
LINNEY LANE	SHAW	 TWO-WAY SIGNALS	Monday 09/06/2025	Friday 13/06/2025	OLDHAM METROPOLITAN BOROUGH	Highway Authority Works
CHEW VALLEY ROAD	GREENFIELD	 MULTI-WAY SIGNALS Off Peak (9:30 - 15:00)	Thursday 19/06/2025	Monday 23/06/2025	Netomnia Ltd	Works
LORD STREET	OLDHAM	 TWO-WAY SIGNALS	Monday 09/06/2025	Friday 13/06/2025	OLDHAM METROPOLITAN BOROUGH	Highway Authority Works
SHAW ROAD	ROYTON	 MULTI-WAY SIGNALS	Tuesday 17/06/2025	Thursday 19/06/2025	UNITED UTILITIES WATER LIMITED	Works
CHAPEL ROAD	OLDHAM	 ROAD CLOSURE	Monday 09/06/2025	Friday 20/06/2025	Cadent Gas Limited	Gas Works
HUDDERSFIELD ROAD	DIGGLE	 MULTI-WAY SIGNALS	Wednesday 18/06/2025	Thursday 19/06/2025	BT	Works
OLDHAM ROAD	GRASSCROFT	 TWO-WAY SIGNALS Off Peak (9:30 - 15:30)	Wednesday 18/06/2025	Friday 20/06/2025	Netomnia Ltd	Works
OLDHAM ROAD	GREENFIELD	 TWO-WAY SIGNALS Off Peak (9:30 - 15:30)	Wednesday 18/06/2025	Friday 20/06/2025	Netomnia Ltd	Works
SERVICE ROAD FROM ZEALAND STREET TO	OLDHAM	 ROAD CLOSURE	Monday 09/06/2025	Monday 23/06/2025	UNITED UTILITIES WATER LIMITED	Works
ASHTON ROAD EAST	FAILSWORTH	 TWO-WAY SIGNALS	Friday 13/06/2025	Tuesday 17/06/2025	OLDHAM METROPOLITAN BOROUGH	Highway Authority Works
ROCHDALE ROAD	OLDHAM	 LANE CLOSURE	Wednesday 11/06/2025	Friday 13/06/2025	UNITED UTILITIES WATER LIMITED	Works

Roadworks and Closures

street	area	traffic management	expected start	expected finish	contractor	reason
OLDHAM ROAD	GREENFIELD	 MULTI-WAY SIGNALS Off Peak (9:30 - 15:00)	Tuesday 17/06/2025	Thursday 19/06/2025	Netomnia Ltd	Works
MILNROW ROAD	SHAW	 TWO-WAY SIGNALS	Tuesday 17/06/2025	Thursday 19/06/2025	UNITED UTILITIES WATER LIMITED	Works

for more information on Highway Works please see www.oldham.gov.uk/roadworks or contact 01617704325



expected traffic disruption


HIGH
MEDIUM
LOW

view the map at www.gmroadworks.org

Date of production: 13/06/2025 20141114

The text contained within the table above is auto populated from live Greater Manchester Road Activity Permit Scheme (GMRAPS) data. Whilst every effort is made to ensure the information produced in the table is correct at the time of publishing, we are reliant on the information and the correct format being provided by the works Promoter. If you notice any inconsistency with the information above and the works taking place on site then please contact TFGM at roadworks@tfgm.com <<mailto:roadworks@tfgm.com>> who will then provide feedback to the relevant Highway Authority on your behalf.

Roadworks and Closures

street	area	traffic management	expected start	expected finish	contractor	reason
JOSHUA LANE	MIDDLETON JUNCTION & MOORCLOSE	 STOP/GO BOARDS	Saturday 14/06/2025	Sunday 15/06/2025	Netomnia Ltd	Works

for more information on Highway Works see <http://www.rochdale.gov.uk/roadworks> or contact highways@rochdale.gov.uk



expected traffic disruption

HIGH
MEDIUM
LOW



[view the map at www.gmroadworks.org](http://www.gmroadworks.org)

Date of production: 13/06/2025 20141114

The text contained within the table above is auto populated from live Greater Manchester Road Activity Permit Scheme (GMRAPs) data. Whilst every effort is made to ensure the information produced in the table is correct at the time of publishing, we are reliant on the information and the correct format being provided by the works Promoter. If you notice any inconsistency with the information above and the works taking place on site then please contact TFGM at roadworks@tfgm.com <<mailto:roadworks@tfgm.com>> who will then provide feedback to the relevant Highway Authority on your behalf.

Roadworks and Closures



	street	area	traffic management	expected start	expected finish	contractor	reason
	MANCHESTER ROAD	MOSSLEY	 TWO-WAY SIGNALS	Friday 13/06/2025	Friday 13/06/2025	ELECTRICITY NORTH WEST	Works
	MANCHESTER ROAD	MOSSLEY	 TWO-WAY SIGNALS Off Peak	Wednesday 18/06/2025	Friday 20/06/2025	NETWORK RAIL -PROMOTERS NATIONAL	Works

for more information on Highway Works see <http://www.tameside.gov.uk/roadworks> or contact trafficoperations@tameside.gov.uk



expected traffic disruption

HIGH
MEDIUM
LOW

view the map at www.gmroadworks.org

Date of production: 13/06/2025

20141114

The text contained within the table above is auto populated from live Greater Manchester Road Activity Permit Scheme (GMRAPS) data. Whilst every effort is made to ensure the information produced in the table is correct at the time of publishing, we are reliant on the information and the correct format being provided by the works Promoter. If you notice any inconsistency with the information above and the works taking place on site then please contact TFGM at roadworks@tfgm.com <<mailto:roadworks@tfgm.com>> who will then provide feedback to the relevant Highway Authority on your behalf.