


Roadworks and Closures



MANCHESTER CITY COUNCIL

street	area	traffic management	expected start	expected finish	contractor	reason
MOSTON LANE EAST	MANCHESTER	 TWO-WAY SIGNALS	Tuesday 03/06/2025	Thursday 05/06/2025	IX Wireless Ltd	Works

for more information on Highway Works please see <http://www.manchester.gov.uk/roadworks> or contact GMRAPS@manchester.gov.uk



expected	HIGH
traffic	MEDIUM
disruption	LOW

[view the map at www.gmroadworks.org](http://www.gmroadworks.org)

Date of production: 30/05/2025 20141114

The weekly Roadworks and Closure bulletin is correct at the time of publishing, however due to the high volume of works currently taking place within the Regional Centre, please be advised that work sites, Traffic Management and Road Closures can change with minimum notice due to events and incidents on the highway.

The text contained within the table above is auto populated from live Greater Manchester Road Activity Permit Scheme (GMRAPS) data. Whilst every effort is made to ensure the information produced in the table is correct at the time of publishing, we are reliant on the information and the correct format being provided by the works Promoter. If you notice any inconsistency with the information above and the works taking place on site then please contact TFGM at roadworks@tfgm.com <<mailto:roadworks@tfgm.com>> who will then provide feedback to the relevant Highway Authority on your behalf.


Roadworks and Closures

	street	area	traffic management	expected start	expected finish	contractor	reason
	MARKET PLACE	OLDHAM	 ROAD CLOSURE	Monday 13/05/2024	Saturday 15/11/2025	OLDHAM METROPOLITAN BOROUGH	Drainage works
	CURZON STREET	OLDHAM	 ROAD CLOSURE	Monday 03/03/2025	Friday 25/07/2025	OLDHAM METROPOLITAN BOROUGH	Highway improvement
	SOUTHGATE STREET	OLDHAM	 ROAD CLOSURE	Tuesday 04/01/2022	Friday 31/10/2025	OLDHAM METROPOLITAN BOROUGH	Section 50 works
	LORD STREET	OLDHAM	 MULTI-WAY SIGNALS Off Peak	Sunday 01/06/2025	Sunday 01/06/2025	ELECTRICITY NORTH WEST	Works
	CHURCH LANE	OLDHAM	 ROAD CLOSURE	Monday 26/08/2024	Tuesday 26/08/2025	OLDHAM METROPOLITAN BOROUGH	Section 50 works
	FIR LANE	ROYTON	 TWO-WAY SIGNALS	Thursday 05/06/2025	Wednesday 11/06/2025	ELECTRICITY NORTH WEST	Works
	BANKFIELD DRIVE	OLDHAM	 ROAD CLOSURE	Monday 27/01/2025	Thursday 24/07/2025	OLDHAM METROPOLITAN BOROUGH	Section 50 works
	TUNS ROAD	OLDHAM	 TWO-WAY SIGNALS	Thursday 05/12/2024	Friday 30/05/2025	OLDHAM METROPOLITAN BOROUGH	Drainage works
	OLDHAM ROAD	SPRINGHEAD	 MULTI-WAY SIGNALS Off Peak	Wednesday 28/05/2025	Friday 30/05/2025	IX Wireless Ltd	Works
	EAVES LANE	CHADDERTON	 ROAD CLOSURE	Monday 02/06/2025	Wednesday 04/06/2025	UNITED UTILITIES WATER LIMITED	Works
	LEES ROAD	OLDHAM	 TWO-WAY SIGNALS	Wednesday 28/05/2025	Friday 30/05/2025	UNITED UTILITIES WATER LIMITED	Works
	OLDHAM ROAD	FAILSWORTH	 LANE CLOSURE	Tuesday 27/05/2025	Sunday 01/06/2025	ELECTRICITY NORTH WEST	Works
	HUDDERSFIELD ROAD	LEES	 TWO-WAY SIGNALS	Tuesday 27/05/2025	Friday 30/05/2025	UNITED UTILITIES WATER LIMITED	Works

Roadworks and Closures

	street	area	traffic management	expected start	expected finish	contractor	reason
	WOOD STREET	SHAW	 MULTI-WAY SIGNALS	Thursday 29/05/2025	Monday 02/06/2025	IX Wireless Ltd	Works
	MANCHESTER ROAD	OLDHAM	 ROAD CLOSURE	Thursday 05/06/2025	Friday 06/06/2025	UNITED UTILITIES WATER LIMITED	Works
	CHEW VALLEY ROAD	GREENFIELD	 TWO-WAY SIGNALS	Thursday 29/05/2025	Friday 30/05/2025	OLDHAM METROPOLITAN BOROUGH	Section 50 works
	MILLS HILL ROAD	CHADDERTON	 MULTI-WAY SIGNALS	Monday 02/06/2025	Friday 06/06/2025	ELECTRICITY NORTH WEST	Works
	OLDHAM ROAD	DELPH	 TWO-WAY SIGNALS	Wednesday 04/06/2025	Thursday 05/06/2025	OLDHAM METROPOLITAN BOROUGH	Section 50 works
	STATION ROAD	DIGGLE	 TWO-WAY SIGNALS	Monday 02/06/2025	Friday 06/06/2025	Cadent Gas Limited	Gas Works
	BLOCK LANE	CHADDERTON	 MULTI-WAY SIGNALS Off Peak (9:30 - 15:30)	Thursday 05/06/2025	Friday 06/06/2025	Netomnia Ltd	Works
	OLDHAM ROAD	GROTON	 MULTI-WAY SIGNALS	Wednesday 28/05/2025	Friday 30/05/2025	IX Wireless Ltd	Works
	HOLDEN FOLD LANE	ROYTON	 TWO-WAY SIGNALS	Thursday 15/05/2025	Wednesday 04/06/2025	Cadent Gas Limited	Gas Works
	SHAW ROAD	ROYTON	 MULTI-WAY SIGNALS	Wednesday 28/05/2025	Friday 30/05/2025	UNITED UTILITIES WATER LIMITED	Works
	MILTON STREET	ROYTON	 MULTI-WAY SIGNALS	Thursday 22/05/2025	Thursday 05/06/2025	Cadent Gas Limited	Gas Works
	BLOCK LANE	CHADDERTON	 ROAD CLOSURE	Tuesday 27/05/2025	Monday 02/06/2025	OLDHAM METROPOLITAN BOROUGH	Highway investigation
	CHADDERTON HALL ROAD	CHADDERTON	 MULTI-WAY SIGNALS	Monday 19/05/2025	Friday 30/05/2025	OLDHAM METROPOLITAN BOROUGH	Highway maintenance works

Roadworks and Closures

street	area	traffic management	expected start	expected finish	contractor	reason
OLDHAM ROAD	ROYTON	 LANE CLOSURE	Thursday 05/06/2025	Thursday 05/06/2025	UNITED UTILITIES WATER LIMITED	Works
HUDDERSFIELD ROAD	DIGGLE	 MULTI-WAY SIGNALS	Wednesday 04/06/2025	Friday 06/06/2025	Nexfibre Networks Ltd	Works
HILLSIDE AVENUE	DIGGLE	 MULTI-WAY SIGNALS	Wednesday 04/06/2025	Friday 06/06/2025	Nexfibre Networks Ltd	Works
POLE LANE	FAILSWORTH	 MULTI-WAY SIGNALS Off Peak (9:30 - 15:30)	Tuesday 03/06/2025	Thursday 05/06/2025	UNITED UTILITIES WATER LIMITED	Works
MANCHESTER ROAD	OLDHAM	 LANE CLOSURE Off Peak	Thursday 29/05/2025	Friday 30/05/2025	VIRGIN MEDIA	Works
STOCK LANE	CHADDERTON	 ROAD CLOSURE	Tuesday 27/05/2025	Monday 09/06/2025	Cadent Gas Limited	Gas Works
HIGH STREET	LEES	 MULTI-WAY SIGNALS	Tuesday 03/06/2025	Thursday 05/06/2025	Netomnia Ltd	Works
OLDHAM ROAD	SPRINGHEAD	 TWO-WAY SIGNALS Off Peak (9:30 - 15:30)	Monday 02/06/2025	Tuesday 03/06/2025	VIRGIN MEDIA	Works
LAUREL AVENUE	CHADDERTON	 MULTI-WAY SIGNALS	Wednesday 04/06/2025	Sunday 22/06/2025	ELECTRICITY NORTH WEST	Works
DELPH NEW ROAD	DOBCROSS	 TWO-WAY SIGNALS	Wednesday 28/05/2025	Friday 30/05/2025	UNITED UTILITIES WATER LIMITED	Works
RIPPONDEN ROAD	OLDHAM	 TWO-WAY SIGNALS	Monday 02/06/2025	Thursday 12/06/2025	ELECTRICITY NORTH WEST	Works

for more information on Highway Works please see www.oldham.gov.uk/roadworks or contact 01617704325



expected traffic disruption

HIGH
MEDIUM
LOW



view the map at www.gmroadworks.org

Date of production: 30/05/2025

20141114

The text contained within the table above is auto populated from live Greater Manchester Road Activity Permit Scheme (GMRAAPS) data. Whilst every effort is made to ensure the information produced in the table is correct at the time of publishing, we are reliant on the information and the correct format being provided by the works Promoter. If you notice any inconsistency with the information above and the works taking place on site then please contact TfGM at roadworks@tfgm.com <<mailto:roadworks@tfgm.com>> who will then provide feedback to the relevant Highway Authority on your behalf.

Roadworks and Closures

	street	area	traffic management	expected start	expected finish	contractor	reason
	JOSHUA LANE	MIDDLETON JUNCTION & MOORCLOSE	 MULTI-WAY SIGNALS	Tuesday 27/05/2025	Sunday 01/06/2025	ELECTRICITY NORTH WEST	Works
	OLDHAM ROAD	MIDDLETON EAST	 LANE CLOSURE Off Peak	Wednesday 04/06/2025	Saturday 07/06/2025	Netomnia Ltd	Works

for more information on Highway Works see <http://www.rochdale.gov.uk/roadworks> or contact highways@rochdale.gov.uk



expected traffic disruption

HIGH
MEDIUM
LOW

view the map at www.gmroadworks.org


Date of production: 30/05/2025

20141114

The text contained within the table above is auto populated from live Greater Manchester Road Activity Permit Scheme (GMRAPS) data. Whilst every effort is made to ensure the information produced in the table is correct at the time of publishing, we are reliant on the information and the correct format being provided by the works Promoter. If you notice any inconsistency with the information above and the works taking place on site then please contact TfGM at roadworks@tfgm.com <<mailto:roadworks@tfgm.com>> who will then provide feedback to the relevant Highway Authority on your behalf.

Roadworks and Closures



street	area	traffic management	expected start	expected finish	contractor	reason
MANCHESTER ROAD	MOSSLEY	 TWO-WAY SIGNALS Off Peak (9:30 - 15:30)	Thursday 29/05/2025	Monday 02/06/2025	VIRGIN MEDIA	Works

for more information on Highway Works see <http://www.tameside.gov.uk/roadworks> or contact trafficoperations@tameside.gov.uk



expected traffic disruption
HIGH
MEDIUM
LOW

view the map at www.gmroadworks.org

Date of production: 30/05/2025 20141114

The text contained within the table above is auto populated from live Greater Manchester Road Activity Permit Scheme (GMRAPS) data. Whilst every effort is made to ensure the information produced in the table is correct at the time of publishing, we are reliant on the information and the correct format being provided by the works Promoter. If you notice any inconsistency with the information above and the works taking place on site then please contact TFGM at roadworks@tfgm.com <<mailto:roadworks@tfgm.com>> who will then provide feedback to the relevant Highway Authority on your behalf.