













# Roadworks and Closures

	street	area	traffic management	expected start	expected finish	contractor	reason
	MARKET PLACE	OLDHAM	 ROAD CLOSURE	Monday 13/05/2024	Saturday 15/11/2025	OLDHAM METROPOLITAN BOROUGH	Drainage works
	CURZON STREET	OLDHAM	 ROAD CLOSURE	Monday 03/03/2025	Friday 25/07/2025	OLDHAM METROPOLITAN BOROUGH	Highway improvement
	SOUTHGATE STREET	OLDHAM	 ROAD CLOSURE	Tuesday 04/01/2022	Friday 31/10/2025	OLDHAM METROPOLITAN BOROUGH	Section 50 works
	MIDDLETON ROAD	CHADDERTON	 TWO-WAY SIGNALS	Tuesday 27/05/2025	Thursday 29/05/2025	IX Wireless Ltd	Works
	BURNLEY LANE	CHADDERTON	 TWO-WAY SIGNALS Off Peak (9:30 - 15:30)	Tuesday 27/05/2025	Thursday 29/05/2025	IX Wireless Ltd	Works
	CHURCH LANE	OLDHAM	 ROAD CLOSURE	Monday 26/08/2024	Tuesday 26/08/2025	OLDHAM METROPOLITAN BOROUGH	Section 50 works
	BANKFIELD DRIVE	OLDHAM	 ROAD CLOSURE	Monday 27/01/2025	Thursday 24/07/2025	OLDHAM METROPOLITAN BOROUGH	Section 50 works
	TUNS ROAD	OLDHAM	 TWO-WAY SIGNALS	Thursday 05/12/2024	Friday 30/05/2025	OLDHAM METROPOLITAN BOROUGH	Drainage works
	TANGLE HILL ROAD	ROYTON	 MULTI-WAY SIGNALS	Friday 23/05/2025	Friday 23/05/2025	Cadent Gas Limited	Gas Works
	OLDHAM ROAD	SPRINGHEAD	 MULTI-WAY SIGNALS Off Peak	Wednesday 28/05/2025	Friday 30/05/2025	IX Wireless Ltd	Works
	BUCKSTONES ROAD	SHAW	 MULTI-WAY SIGNALS	Tuesday 27/05/2025	Thursday 29/05/2025	IX Wireless Ltd	Works
	WALL HILL ROAD	DOBCROSS	 ROAD CLOSURE	Monday 26/05/2025	Tuesday 27/05/2025	BT	Works
	HIGH STREET	LEES	 MULTI-WAY SIGNALS	Tuesday 27/05/2025	Friday 30/05/2025	Netomnia Ltd	Works


# Roadworks and Closures

	street	area	traffic management	expected start	expected finish	contractor	reason
	LEES ROAD	OLDHAM	 TWO-WAY SIGNALS	Wednesday 28/05/2025	Friday 30/05/2025	UNITED UTILITIES WATER LIMITED	Works
	OLDHAM ROAD	FAILSWORTH	 LANE CLOSURE	Tuesday 27/05/2025	Sunday 01/06/2025	ELECTRICITY NORTH WEST	Works
	HUDDERSFIELD ROAD	LEES	 TWO-WAY SIGNALS	Tuesday 27/05/2025	Friday 30/05/2025	UNITED UTILITIES WATER LIMITED	Works
	PLATTING ROAD	SCOUTHEAD	 MULTI-WAY SIGNALS	Tuesday 27/05/2025	Tuesday 27/05/2025	UNITED UTILITIES WATER LIMITED	Works
	ROCHDALE ROAD	OLDHAM	 LANE CLOSURE	Tuesday 27/05/2025	Thursday 29/05/2025	UNITED UTILITIES WATER LIMITED	Works
	DOBCROSS NEW ROAD	DOBCROSS	 MULTI-WAY SIGNALS	Wednesday 28/05/2025	Thursday 29/05/2025	UNITED UTILITIES WATER LIMITED	Works
	STAMFORD DRIVE	FAILSWORTH	 MULTI-WAY SIGNALS	Monday 12/05/2025	Friday 23/05/2025	OLDHAM METROPOLITAN BOROUGH	Section 50 works
	HARTSHEAD CRESCENT	FAILSWORTH	 MULTI-WAY SIGNALS	Monday 12/05/2025	Friday 23/05/2025	OLDHAM METROPOLITAN BOROUGH	New highway installation works
	WOOD STREET	SHAW	 MULTI-WAY SIGNALS	Thursday 29/05/2025	Monday 02/06/2025	IX Wireless Ltd	Works
	BUCKSTONES ROAD	SHAW	 TWO-WAY SIGNALS	Tuesday 27/05/2025	Thursday 29/05/2025	IX Wireless Ltd	Works
	BUCKSTONES ROAD	SHAW	 MULTI-WAY SIGNALS	Tuesday 27/05/2025	Thursday 29/05/2025	IX Wireless Ltd	Works
	BUCKSTONES ROAD	SHAW	 TWO-WAY SIGNALS	Tuesday 27/05/2025	Thursday 29/05/2025	IX Wireless Ltd	Works
	GRAINS ROAD	DELPH	 TWO-WAY SIGNALS Off Peak	Sunday 25/05/2025	Sunday 25/05/2025	BT	Works

# Roadworks and Closures

	street	area	traffic management	expected start	expected finish	contractor	reason
	CHEW VALLEY ROAD	GREENFIELD	 TWO-WAY SIGNALS	Thursday 29/05/2025	Friday 30/05/2025	OLDHAM METROPOLITAN BOROUGH	Section 50 works
	OLDHAM ROAD	FAILSWORTH	 MULTI-WAY SIGNALS Off Peak	Wednesday 28/05/2025	Thursday 29/05/2025	T-Mobile (UK) Limited	Works
	TURF LANE	ROYTON	 TWO-WAY SIGNALS	Tuesday 13/05/2025	Friday 23/05/2025	UNITED UTILITIES WATER LIMITED	Works
	OLDHAM ROAD	DENSHAW	 TWO-WAY SIGNALS	Monday 26/05/2025	Wednesday 28/05/2025	BT	Works
	MOSSLEY ROAD	GRASSCROFT	 TWO-WAY SIGNALS	Monday 26/05/2025	Wednesday 28/05/2025	BT	Works
	OLDHAM ROAD	GROTTON	 MULTI-WAY SIGNALS	Thursday 29/05/2025	Monday 02/06/2025	IX Wireless Ltd	Works
	MIDDLETON ROAD	OLDHAM	 MULTI-WAY SIGNALS	Sunday 25/05/2025	Sunday 25/05/2025	ELECTRICITY NORTH WEST	Works
	OLDHAM ROAD	GROTTON	 MULTI-WAY SIGNALS	Wednesday 28/05/2025	Friday 30/05/2025	IX Wireless Ltd	Works
	MILNROW ROAD	SHAW	 TWO-WAY SIGNALS	Tuesday 27/05/2025	Thursday 29/05/2025	IX Wireless Ltd	Works
	HOLDEN FOLD LANE	ROYTON	 TWO-WAY SIGNALS	Thursday 15/05/2025	Thursday 29/05/2025	Cadent Gas Limited	Gas Works
	SHAW ROAD	ROYTON	 MULTI-WAY SIGNALS	Wednesday 28/05/2025	Friday 30/05/2025	UNITED UTILITIES WATER LIMITED	Works
	MILTON STREET	ROYTON	 MULTI-WAY SIGNALS	Thursday 22/05/2025	Thursday 05/06/2025	Cadent Gas Limited	Gas Works
	BLOCK LANE	CHADDERTON	 ROAD CLOSURE	Tuesday 27/05/2025	Monday 02/06/2025	OLDHAM METROPOLITAN BOROUGH	Highway investigation

# Roadworks and Closures

street	area	traffic management	expected start	expected finish	contractor	reason
CHADDERTON HALL ROAD	CHADDERTON	 MULTI-WAY SIGNALS	Monday 19/05/2025	Monday 26/05/2025	OLDHAM METROPOLITAN BOROUGH	Highway maintenance works

for more information on Highway Works please see [www.oldham.gov.uk/roadworks](http://www.oldham.gov.uk/roadworks) or contact 01617704325







expected traffic disruption	<b>HIGH</b>
	<b>MEDIUM</b>
	<b>LOW</b>

[view the map at www.gmroadworks.org](http://www.gmroadworks.org)

Date of production: 23/05/2025 20141114

The text contained within the table above is auto populated from live Greater Manchester Road Activity Permit Scheme (GMRAPs) data. Whilst every effort is made to ensure the information produced in the table is correct at the time of publishing, we are reliant on the information and the correct format being provided by the works Promoter. If you notice any inconsistency with the information above and the works taking place on site then please contact TFGM at [roadworks@tfgm.com](mailto:roadworks@tfgm.com) <<mailto:roadworks@tfgm.com>> who will then provide feedback to the relevant Highway Authority on your behalf.

# Roadworks and Closures

	street	area	traffic management	expected start	expected finish	contractor	reason
	OLDHAM ROAD	MIDDLETON EAST	 ROAD CLOSURE	Monday 20/01/2025	Sunday 25/05/2025	ROCHDALE METROPOLITAN BOROUGH	Highway improvement
	JOSHUA LANE	MIDDLETON JUNCTION & MOORCLOSE	 MULTI-WAY SIGNALS	Tuesday 27/05/2025	Sunday 01/06/2025	ELECTRICITY NORTH WEST	Works
	OLDHAM ROAD	NEWBOLD	 TWO-WAY SIGNALS Off Peak (9:30 - 15:00)	Monday 19/05/2025	Friday 23/05/2025	ROCHDALE METROPOLITAN BOROUGH	Drainage works
	OLDHAM ROAD	MIDDLETON EAST	 STOP/GO BOARDS	Tuesday 27/05/2025	Thursday 29/05/2025	Transport for Greater Manchester	Traffic signals works

for more information on Highway Works see <http://www.rochdale.gov.uk/roadworks> or contact [highways@rochdale.gov.uk](mailto:highways@rochdale.gov.uk)



expected  
traffic  
disruption

HIGH
MEDIUM
LOW

view the map at [www.gmroadworks.org](http://www.gmroadworks.org)



Date of production: 23/05/2025

20141114

The text contained within the table above is auto populated from live Greater Manchester Road Activity Permit Scheme (GMRAPS) data. Whilst every effort is made to ensure the information produced in the table is correct at the time of publishing, we are reliant on the information and the correct format being provided by the works Promoter. If you notice any inconsistency with the information above and the works taking place on site then please contact TFGM at [roadworks@tfgm.com](mailto:roadworks@tfgm.com) <<mailto:roadworks@tfgm.com>> who will then provide feedback to the relevant Highway Authority on your behalf.

# Roadworks and Closures



street	area	traffic management	expected start	expected finish	contractor	reason
MANCHESTER ROAD	MOSSLEY	 TWO-WAY SIGNALS Off Peak (9:30 - 15:30)	Thursday 22/05/2025	Tuesday 27/05/2025	VIRGIN MEDIA	Works
MANCHESTER ROAD	MOSSLEY	 TWO-WAY SIGNALS	Friday 23/05/2025	Friday 23/05/2025	TAMESIDE	Highway maintenance works

for more information on Highway Works see <http://www.tameside.gov.uk/roadworks> or contact [trafficoperations@tameside.gov.uk](mailto:trafficoperations@tameside.gov.uk)



expected traffic disruption

HIGH
MEDIUM
LOW

view the map at [www.gmroadworks.org](http://www.gmroadworks.org)

Date of production: 23/05/2025

20141114

The text contained within the table above is auto populated from live Greater Manchester Road Activity Permit Scheme (GMRAPS) data. Whilst every effort is made to ensure the information produced in the table is correct at the time of publishing, we are reliant on the information and the correct format being provided by the works Promoter. If you notice any inconsistency with the information above and the works taking place on site then please contact TFGM at [roadworks@tfgm.com](mailto:roadworks@tfgm.com) <<mailto:roadworks@tfgm.com>> who will then provide feedback to the relevant Highway Authority on your behalf.