






Roadworks and Closures

| | street | area | traffic management | expected start | expected finish | contractor | reason |
|--|----------------------|------------|---|-------------------------|-------------------------|-----------------------------------|----------------------------|
| | LONDON ROAD | OLDHAM |  TWO-WAY SIGNALS | Wednesday 01/07/2020 | Wednesday 30/04/2025 | OLDHAM METROPOLITAN BOROUGH | Highway Authority Works |
| | MARKET PLACE | OLDHAM |  ROAD CLOSURE | Monday 13/05/2024 | Saturday 15/11/2025 | OLDHAM METROPOLITAN BOROUGH | Drainage works |
| | CURZON STREET | OLDHAM |  ROAD CLOSURE | Monday 03/03/2025 | Friday 25/07/2025 | OLDHAM METROPOLITAN BOROUGH | Highway improvement |
| | FOUNTAIN STREET | OLDHAM |  ROAD CLOSURE | Monday 15/04/2024 | Wednesday 30/04/2025 | OLDHAM METROPOLITAN BOROUGH | Highway improvement |
| | NEW RADCLIFFE STREET | OLDHAM |  ROAD CLOSURE | Monday 15/04/2024 | Wednesday 30/04/2025 | OLDHAM METROPOLITAN BOROUGH | Highway improvement |
| | PRIEST HILL | OLDHAM |  ROAD CLOSURE | Monday 15/04/2024 | Wednesday 30/04/2025 | OLDHAM METROPOLITAN BOROUGH | Highway improvement |
| | SOUTHGATE STREET | OLDHAM |  ROAD CLOSURE | Tuesday 04/01/2022 | Friday 31/10/2025 | OLDHAM METROPOLITAN BOROUGH | Section 50 works |
| | BROADWAY | ROYTON |  TWO-WAY SIGNALS 09.30 - 15.30 Only | Monday 31/03/2025 | Friday 04/04/2025 | IX Wireless Ltd | Works |
| | SANDY LANE | ROYTON |  MULTI-WAY SIGNALS | Thursday 20/03/2025 | Friday 25/04/2025 | Cadent Gas Limited | Gas Works |
| | MIDDLETON ROAD | CHADDERTON |  TWO-WAY SIGNALS Off Peak 09.30 - 15.00 ONLY | Tuesday 08/04/2025 | Thursday 10/04/2025 | IX Wireless Ltd | Works |
| | CHURCH LANE | OLDHAM |  ROAD CLOSURE | Monday 26/08/2024 | Tuesday 26/08/2025 | OLDHAM METROPOLITAN BOROUGH | Section 50 works |
| | ROCHDALE LANE | ROYTON |  MULTI-WAY SIGNALS Off Peak (9:30 - 15:30) | Thursday 13/03/2025 | Friday 04/04/2025 | Cadent Gas Limited | Gas Works |
| | ASHTON ROAD | OLDHAM |  LANE CLOSURE | Tuesday 08/04/2025 | Wednesday 09/04/2025 | BT | Works |

Roadworks and Closures

| | street | area | traffic management | expected start | expected finish | contractor | reason |
|--|----------------------|------------|---|-------------------------|-------------------------|-----------------------------|-------------------------|
| | HOLLINS ROAD | OLDHAM |  TWO-WAY SIGNALS Off Peak (9:30 - 15:30) | Monday 07/04/2025 | Wednesday 09/04/2025 | IX Wireless Ltd | Works |
| | BANKFIELD DRIVE | OLDHAM |  ROAD CLOSURE | Monday 27/01/2025 | Friday 30/05/2025 | OLDHAM METROPOLITAN BOROUGH | Section 50 works |
| | TUNS ROAD | OLDHAM |  TWO-WAY SIGNALS | Thursday 05/12/2024 | Friday 30/05/2025 | OLDHAM METROPOLITAN BOROUGH | Drainage works |
| | FIR LANE | ROYTON |  MULTI-WAY SIGNALS | Wednesday 12/03/2025 | Friday 11/04/2025 | Cadent Gas Limited | Gas Works |
| | BREWERTON ROAD | OLDHAM |  MULTI-WAY SIGNALS | Wednesday 09/04/2025 | Friday 11/04/2025 | IX Wireless Ltd | Works |
| | VALE DRIVE | OLDHAM |  TWO-WAY SIGNALS Signal will be removed 20/12/24 over Xmas period | Thursday 28/11/2024 | Friday 04/04/2025 | OLDHAM METROPOLITAN BOROUGH | Highway Authority Works |
| | VICTORIA STREET | CHADDERTON |  TWO-WAY SIGNALS | Tuesday 08/04/2025 | Thursday 10/04/2025 | IX Wireless Ltd | Works |
| | BLOCK LANE | CHADDERTON |  STOP/GO BOARDS off peak 09.30 - 15.00 | Friday 04/04/2025 | Tuesday 08/04/2025 | IX Wireless Ltd | Works |
| | ALDER ROAD | FAILSWORTH |  STOP/GO BOARDS | Friday 04/04/2025 | Tuesday 08/04/2025 | IX Wireless Ltd | Works |
| | SAINT GEORGES SQUARE | CHADDERTON |  STOP/GO BOARDS | Tuesday 08/04/2025 | Thursday 10/04/2025 | IX Wireless Ltd | Works |
| | HAIGH LANE | CHADDERTON |  ROAD CLOSURE | Saturday 05/04/2025 | Monday 21/04/2025 | Cadent Gas Limited | Gas Works |
| | GARFORTH STREET | CHADDERTON |  TWO-WAY SIGNALS | Tuesday 08/04/2025 | Thursday 10/04/2025 | IX Wireless Ltd | Works |
| | HOLLY GROVE | CHADDERTON |  TWO-WAY SIGNALS | Friday 04/04/2025 | Tuesday 08/04/2025 | IX Wireless Ltd | Works |

Roadworks and Closures

| | street | area | traffic management | expected start | expected finish | contractor | reason |
|--|-------------------|------------|--|------------------------|-------------------------|--------------------------------|--------------------------------|
| | COUNTHILL ROAD | OLDHAM |  MULTI-WAY SIGNALS Off Peak (9:30 - 15:30) | Friday 07/03/2025 | Thursday 17/04/2025 | Cadent Gas Limited | Gas Works |
| | SHAW ROAD | OLDHAM |  MULTI-WAY SIGNALS Off Peak | Friday 04/04/2025 | Friday 04/04/2025 | BT | Works |
| | VALLEY RISE | SHAW |  ROAD CLOSURE | Tuesday 01/04/2025 | Wednesday 09/04/2025 | OLDHAM METROPOLITAN BOROUGH | Highway resurfacing |
| | WADDINGTON STREET | OLDHAM |  STOP/GO BOARDS | Monday 07/04/2025 | Wednesday 30/04/2025 | OLDHAM METROPOLITAN BOROUGH | New highway installation works |
| | KING STREET | OLDHAM |  LANE CLOSURE | Saturday 05/04/2025 | Wednesday 16/04/2025 | UNITED UTILITIES WATER LIMITED | Works |
| | MANCHESTER STREET | OLDHAM |  ROAD CLOSURE | Monday 07/04/2025 | Tuesday 08/04/2025 | UNITED UTILITIES WATER LIMITED | Works |
| | SAINT MARYS WAY | OLDHAM |  MULTI-WAY SIGNALS | Monday 24/03/2025 | Sunday 06/04/2025 | ELECTRICITY NORTH WEST | Works |
| | ROCK STREET | OLDHAM |  MULTI-WAY SIGNALS | Friday 04/04/2025 | Monday 14/04/2025 | ELECTRICITY NORTH WEST | Works |
| | OLDHAM WAY | OLDHAM |  LANE CLOSURE | Saturday 05/04/2025 | Wednesday 16/04/2025 | UNITED UTILITIES WATER LIMITED | Works |
| | WALL HILL ROAD | DOBCROSS |  TWO-WAY SIGNALS | Tuesday 01/04/2025 | Monday 14/04/2025 | Nexfibre Networks Ltd | Works |
| | MIDDLETON ROAD | CHADDERTON |  MULTI-WAY SIGNALS | Thursday 27/03/2025 | Wednesday 09/04/2025 | Cadent Gas Limited | Gas Works |
| | CHAPEL STREET | ROYTON |  MULTI-WAY SIGNALS | Friday 04/04/2025 | Friday 11/04/2025 | Cadent Gas Limited | Gas Works |
| | BELMONT WAY | CHADDERTON |  MULTI-WAY SIGNALS | Thursday 10/04/2025 | Monday 14/04/2025 | IX Wireless Ltd | Works |

Roadworks and Closures

| | street | area | traffic management | expected start | expected finish | contractor | reason |
|--|-------------------------|------------|--|-------------------------|-------------------------|--------------------------------|-----------|
| | GARFORTH STREET | CHADDERTON |  TWO-WAY SIGNALS | Thursday 10/04/2025 | Monday 14/04/2025 | IX Wireless Ltd | Works |
| | DELPH NEW ROAD | DOBCROSS |  MULTI-WAY SIGNALS | Monday 07/04/2025 | Wednesday 09/04/2025 | Nexfibre Networks Ltd | Works |
| | DELPH NEW ROAD | DOBCROSS |  MULTI-WAY SIGNALS | Monday 07/04/2025 | Wednesday 09/04/2025 | Nexfibre Networks Ltd | Works |
| | FEATHERSTALL ROAD NORTH | OLDHAM |  LANE CLOSURE | Tuesday 01/04/2025 | Monday 07/04/2025 | ELECTRICITY NORTH WEST | Works |
| | MIDDLETON ROAD | CHADDERTON |  MULTI-WAY SIGNALS Off Peak (9:30 - 15:00) | Tuesday 08/04/2025 | Tuesday 08/04/2025 | UNITED UTILITIES WATER LIMITED | Works |
| | OLDHAM ROAD | GRASSCROFT |  TWO-WAY SIGNALS | Tuesday 08/04/2025 | Tuesday 08/04/2025 | VIRGIN MEDIA | Works |
| | HERON STREET | OLDHAM |  MULTI-WAY SIGNALS Off Peak (9:30 - 15:00) | Wednesday 09/04/2025 | Friday 11/04/2025 | Netomnia Ltd | Works |
| | CHAMBER ROAD | OLDHAM |  MULTI-WAY SIGNALS Off Peak (9:30 - 15:00) | Wednesday 09/04/2025 | Friday 11/04/2025 | Netomnia Ltd | Works |
| | OLDHAM ROAD | GRASSCROFT |  MULTI-WAY SIGNALS | Wednesday 09/04/2025 | Tuesday 15/04/2025 | Nexfibre Networks Ltd | Works |
| | RIPPONDEN ROAD | OLDHAM |  MULTI-WAY SIGNALS Off Peak (9:30 - 15:30) | Wednesday 09/04/2025 | Wednesday 09/04/2025 | BT | Works |
| | LEES ROAD | OLDHAM |  MULTI-WAY SIGNALS Off Peak (9:30 - 15:30) | Wednesday 09/04/2025 | Thursday 10/04/2025 | BT | Works |
| | RADCLIFFE STREET | ROYTON |  MULTI-WAY SIGNALS | Thursday 03/04/2025 | Wednesday 16/04/2025 | Cadent Gas Limited | Gas Works |

for more information on Highway Works please see www.oldham.gov.uk/roadworks or contact 01617704325



expected traffic disruption

| |
|--------|
| HIGH |
| MEDIUM |
| LOW |


view the map at www.gmroadworks.org

Date of production: 04/04/2025

20141114

The text contained within the table above is auto populated from live Greater Manchester Road Activity Permit Scheme (GMRAPS) data. Whilst every effort is made to ensure the information produced in the table is correct at the time of publishing, we are reliant on the information and the correct format being provided by the works Promoter. If you notice any inconsistency with the information above and the works taking place on site then please contact TFGM at roadworks@tfgm.com <<mailto:roadworks@tfgm.com>> who will then provide feedback to the relevant Highway Authority on your behalf.

Roadworks and Closures

| street | area | traffic management | expected start | expected finish | contractor | reason |
|-------------|----------------|--|----------------------|----------------------|-------------------------------------|------------------------|
| OLDHAM ROAD | MIDDLETON EAST |  LANE CLOSURE | Monday 20/01/2025 | Sunday 25/05/2025 | ROCHDALE METROPOLITAN BOROUGH | Highway improvement |

for more information on Highway Works see <http://www.rochdale.gov.uk/roadworks> or contact highways@rochdale.gov.uk



expected traffic disruption

| |
|--------|
| HIGH |
| MEDIUM |
| LOW |

[view the map at www.gmroadworks.org](http://www.gmroadworks.org)


Date of production: 04/04/2025

20141114

The text contained within the table above is auto populated from live Greater Manchester Road Activity Permit Scheme (GMRAPs) data. Whilst every effort is made to ensure the information produced in the table is correct at the time of publishing, we are reliant on the information and the correct format being provided by the works Promoter. If you notice any inconsistency with the information above and the works taking place on site then please contact TFGM at roadworks@tfgm.com <<mailto:roadworks@tfgm.com>> who will then provide feedback to the relevant Highway Authority on your behalf.

Roadworks and Closures



| street | area | traffic management | expected start | expected finish | contractor | reason |
|-----------------|---------|---|-------------------|----------------------|-----------------------|--------|
| MANCHESTER ROAD | MOSSLEY |  TWO-WAY SIGNALS | Monday 07/04/2025 | Wednesday 09/04/2025 | Nexfibre Networks Ltd | Works |

for more information on Highway Works see <http://www.tameside.gov.uk/roadworks> or contact trafficoperations@tameside.gov.uk



expected traffic disruption

| |
|--------|
| HIGH |
| MEDIUM |
| LOW |

[view the map at www.gmroadworks.org](http://www.gmroadworks.org)

Date of production: 04/04/2025 20141114

The text contained within the table above is auto populated from live Greater Manchester Road Activity Permit Scheme (GMRAPS) data. Whilst every effort is made to ensure the information produced in the table is correct at the time of publishing, we are reliant on the information and the correct format being provided by the works Promoter. If you notice any inconsistency with the information above and the works taking place on site then please contact TFGM at roadworks@tfgm.com <<mailto:roadworks@tfgm.com>> who will then provide feedback to the relevant Highway Authority on your behalf.