



# Roadworks and Closures



# MANCHESTER CITY COUNCIL

street	area	traffic management	expected start	expected finish	contractor	reason
HOLLINWOOD AVENUE	MANCHESTER	 LANE CLOSURE Off Peak	Monday 03/02/2025	Friday 14/02/2025	Manchester	Highway improvement
MOSTON LANE EAST	MANCHESTER	 MULTI-WAY SIGNALS	Thursday 02/01/2025	Monday 06/10/2025	Manchester	Highway improvement

for more information on Highway Works please see <http://www.manchester.gov.uk/roadworks> or contact [GMRAPS@manchester.gov.uk](mailto:GMRAPS@manchester.gov.uk)



expected traffic disruption

HIGH
MEDIUM
LOW


[view the map at www.gmroadworks.org](http://www.gmroadworks.org)

Date of production: 07/02/2025 20141114

*The weekly Roadworks and Closure bulletin is correct at the time of publishing, however due to the high volume of works currently taking place within the Regional Centre, please be advised that work sites, Traffic Management and Road Closures can change with minimum notice due to events and incidents on the highway.*

*The text contained within the table above is auto populated from live Greater Manchester Road Activity Permit Scheme (GMRAPS) data. Whilst every effort is made to ensure the information produced in the table is correct at the time of publishing, we are reliant on the information and the correct format being provided by the works Promoter. If you notice any inconsistency with the information above and the works taking place on site then please contact TfGM at [roadworks@tfgm.com](mailto:roadworks@tfgm.com) <<mailto:roadworks@tfgm.com>> who will then provide feedback to the relevant Highway Authority on your behalf.*

# Roadworks and Closures

	street	area	traffic management	expected start	expected finish	contractor	reason
	LONDON ROAD	OLDHAM	 TWO-WAY SIGNALS	Wednesday 01/07/2020	Wednesday 30/04/2025	OLDHAM METROPOLITAN BOROUGH	Highway Authority Works
	MARKET PLACE	OLDHAM	 ROAD CLOSURE	Monday 13/05/2024	Saturday 15/11/2025	OLDHAM METROPOLITAN BOROUGH	Drainage works
	FOUNTAIN STREET	OLDHAM	 ROAD CLOSURE	Monday 15/04/2024	Wednesday 30/04/2025	OLDHAM METROPOLITAN BOROUGH	Highway improvement
	NEW RADCLIFFE STREET	OLDHAM	 ROAD CLOSURE	Monday 15/04/2024	Wednesday 30/04/2025	OLDHAM METROPOLITAN BOROUGH	Highway improvement
	PRIEST HILL	OLDHAM	 ROAD CLOSURE	Monday 15/04/2024	Wednesday 30/04/2025	OLDHAM METROPOLITAN BOROUGH	Highway improvement
	DUNBAR STREET	OLDHAM	 ROAD CLOSURE	Tuesday 02/04/2024	Monday 31/03/2025	OLDHAM METROPOLITAN BOROUGH	Section 50 works
	OLDHAM WAY	OLDHAM	 LANE CLOSURE	Thursday 16/01/2025	Friday 07/02/2025	OLDHAM METROPOLITAN BOROUGH	Highway Authority Works
	CHURCH LANE	OLDHAM	 ROAD CLOSURE	Monday 26/08/2024	Tuesday 26/08/2025	OLDHAM METROPOLITAN BOROUGH	Section 50 works
	OLDHAM ROAD	FAILSWORTH	 LANE CLOSURE Off Peak 09.30 - 15.30 ONLY	Tuesday 11/02/2025	Thursday 13/02/2025	IX Wireless Ltd	Works
	HUDDERSFIELD ROAD	DIGGLE	 MULTI-WAY SIGNALS	Thursday 13/02/2025	Wednesday 26/02/2025	Nexfibre Networks Ltd	Works
	LOWER WRIGLEY GREEN	DIGGLE	 MULTI-WAY SIGNALS	Thursday 13/02/2025	Wednesday 26/02/2025	Nexfibre Networks Ltd	Works
	HILLSIDE AVENUE	DIGGLE	 MULTI-WAY SIGNALS	Thursday 13/02/2025	Wednesday 26/02/2025	Nexfibre Networks Ltd	Works
	HOLLINS ROAD	OLDHAM	 TWO-WAY SIGNALS Off Peak (9:30 - 15:30)	Monday 10/02/2025	Wednesday 12/02/2025	IX Wireless Ltd	Works









# Roadworks and Closures

	street	area	traffic management	expected start	expected finish	contractor	reason
	FLAKE LANE	ROYTON	 TWO-WAY SIGNALS	Monday 27/01/2025	Friday 28/02/2025	Cadent Gas Limited	Gas Works
	ASHTON ROAD	OLDHAM	 MULTI-WAY SIGNALS Off Peak (9:30 - 15:30)	Monday 10/02/2025	Wednesday 05/03/2025	Cadent Gas Limited	Gas Works
	OLDHAM ROAD	FAILSWORTH	 TWO-WAY SIGNALS	Thursday 06/02/2025	Saturday 08/02/2025	ELECTRICITY NORTH WEST	Works
	CALF HEY ROAD	SHAW	 MULTI-WAY SIGNALS	Wednesday 12/02/2025	Friday 28/02/2025	Cadent Gas Limited	Gas Works
	BANKFIELD DRIVE	OLDHAM	 ROAD CLOSURE	Monday 27/01/2025	Wednesday 09/04/2025	OLDHAM METROPOLITAN BOROUGH	Section 50 works
	TUNS ROAD	OLDHAM	 TWO-WAY SIGNALS	Thursday 05/12/2024	Wednesday 09/04/2025	OLDHAM METROPOLITAN BOROUGH	Drainage works
	ABBAY HILLS ROAD	OLDHAM	 TWO-WAY SIGNALS	Monday 10/02/2025	Friday 14/02/2025	ELECTRICITY NORTH WEST	Works
	ROCHDALE ROAD	ROYTON	 MULTI-WAY SIGNALS	Thursday 02/01/2025	Friday 07/02/2025	Cadent Gas Limited	Gas Works
	DINGLE AVENUE	SHAW	 ROAD CLOSURE	Wednesday 08/01/2025	Friday 07/02/2025	OLDHAM METROPOLITAN BOROUGH	Highway resurfacing
	SHORE AVENUE	SHAW	 ROAD CLOSURE	Wednesday 08/01/2025	Friday 07/02/2025	OLDHAM METROPOLITAN BOROUGH	Highway Authority Works
	KING STREET	OLDHAM	 MULTI-WAY SIGNALS	Tuesday 11/02/2025	Tuesday 11/02/2025	UNITED UTILITIES WATER LIMITED	Works
	OLDHAM ROAD	SPRINGHEAD	 MULTI-WAY SIGNALS Off Peak	Monday 10/02/2025	Wednesday 12/02/2025	IX Wireless Ltd	Works
	DEN LANE	UPPERMILL	 ROAD CLOSURE	Monday 03/02/2025	Friday 28/02/2025	ELECTRICITY NORTH WEST	Works



# Roadworks and Closures

	street	area	traffic management	expected start	expected finish	contractor	reason
	VALE DRIVE	OLDHAM	 TWO-WAY SIGNALS Signal will be removed 20/12/24 over Xmas period	Thursday 28/11/2024	Friday 28/02/2025	OLDHAM METROPOLITAN BOROUGH	Highway Authority Works
	CHURCH ROAD	SHAW	 TWO-WAY SIGNALS	Monday 03/02/2025	Wednesday 26/02/2025	Cadent Gas Limited	Gas Works
	WHITEBANK ROAD	OLDHAM	 MULTI-WAY SIGNALS	Monday 03/02/2025	Monday 10/03/2025	Cadent Gas Limited	Gas Works
	ELM ROAD	OLDHAM	 MULTI-WAY SIGNALS	Monday 10/02/2025	Tuesday 25/02/2025	Cadent Gas Limited	Gas Works
	CHURCH ROAD	SHAW	 ROAD CLOSURE	Monday 10/02/2025	Monday 24/02/2025	Cadent Gas Limited	Gas Works
	LIMEHURST COURT	OLDHAM	 MULTI-WAY SIGNALS	Wednesday 12/02/2025	Tuesday 25/02/2025	Cadent Gas Limited	Gas Works
	STAG PASTURE ROAD	OLDHAM	 MULTI-WAY SIGNALS	Monday 10/02/2025	Friday 21/02/2025	Cadent Gas Limited	Gas Works
	AMBROSE CRESCENT	DIGGLE	 MULTI-WAY SIGNALS	Thursday 13/02/2025	Wednesday 26/02/2025	Nexfibre Networks Ltd	Works
	CHURCH ROAD	UPPERMILL	 TWO-WAY SIGNALS	Friday 07/02/2025	Wednesday 12/02/2025	Nexfibre Networks Ltd	Works
	PICKHILL LANE	UPPERMILL	 MULTI-WAY SIGNALS	Friday 07/02/2025	Wednesday 12/02/2025	Nexfibre Networks Ltd	Works
	HOLLINS ROAD	OLDHAM	 MULTI-WAY SIGNALS	Saturday 08/02/2025	Saturday 08/02/2025	UNITED UTILITIES WATER LIMITED	Works
	FEATHERSTALL ROAD SOUTH	OLDHAM	 MULTI-WAY SIGNALS	Sunday 09/02/2025	Sunday 09/02/2025	UNITED UTILITIES WATER LIMITED	Works
	BROADWAY	ROYTON	 TWO-WAY SIGNALS	Saturday 08/02/2025	Sunday 09/02/2025	ELECTRICITY NORTH WEST	Works












# Roadworks and Closures

	street	area	traffic management	expected start	expected finish	contractor	reason
	DEANSHUT ROAD	OLDHAM	 TWO-WAY SIGNALS	Monday 06/01/2025	Friday 07/02/2025	OLDHAM METROPOLITAN BOROUGH	Section 50 works
	OLDHAM ROAD	SPRINGHEAD	 MULTI-WAY SIGNALS	Wednesday 12/02/2025	Friday 14/02/2025	IX Wireless Ltd	Works
	OLDHAM ROAD	SPRINGHEAD	 TWO-WAY SIGNALS	Thursday 13/02/2025	Monday 17/02/2025	IX Wireless Ltd	Works
	MANCHESTER STREET	OLDHAM	 LANE CLOSURE	Friday 07/02/2025	Sunday 09/02/2025	UNITED UTILITIES WATER LIMITED	Works
	SHAW ROAD	OLDHAM	 TWO-WAY SIGNALS	Saturday 28/12/2024	Thursday 13/02/2025	Cadent Gas Limited	Gas Works
	OLDHAM ROAD	ROYTON	 TWO-WAY SIGNALS Off Peak (9:30 - 15:00)	Friday 07/02/2025	Friday 07/02/2025	UNITED UTILITIES WATER LIMITED	Works
	ROCHDALE ROAD	ROYTON	 MULTI-WAY SIGNALS	Monday 10/02/2025	Monday 10/02/2025	Transport for Greater Manchester	Traffic signals works
	GLEBE STREET	SHAW	 STOP/GO BOARDS	Friday 07/02/2025	Thursday 13/02/2025	ELECTRICITY NORTH WEST	Works
	LINNEY LANE	SHAW	 ROAD CLOSURE	Monday 10/02/2025	Friday 28/02/2025	OLDHAM METROPOLITAN BOROUGH	Section 50 works
	MANCHESTER ROAD	SHAW	 MULTI-WAY SIGNALS Off Peak (9:30 - 15:00)	Monday 10/02/2025	Monday 10/02/2025	UNITED UTILITIES WATER LIMITED	Works
	BROADWAY	ROYTON	 TWO-WAY SIGNALS	Saturday 25/01/2025	Sunday 09/02/2025	OLDHAM METROPOLITAN BOROUGH	New highway installation works
	LINNEY LANE	SHAW	 TWO-WAY SIGNALS	Monday 03/02/2025	Friday 07/02/2025	OLDHAM METROPOLITAN BOROUGH	Section 50 works
	CHEW VALLEY ROAD	GREENFIELD	 TWO-WAY SIGNALS	Saturday 08/02/2025	Sunday 09/02/2025	Nexfibre Networks Ltd	Works

# Roadworks and Closures

street	area	traffic management	expected start	expected finish	contractor	reason
MANCHESTER ROAD	GREENFIELD	 MULTI-WAY SIGNALS	Tuesday 11/02/2025	Thursday 13/02/2025	Nexfibre Networks Ltd	Works
ROCHDALE ROAD	SHAW	 TWO-WAY SIGNALS Off Peak (9:30 - 15:30)	Tuesday 11/02/2025	Tuesday 11/02/2025	UNITED UTILITIES WATER LIMITED	Works
GREENGATE	CHADDERTON	 LANE CLOSURE	Monday 10/02/2025	Thursday 20/02/2025	OLDHAM METROPOLITAN BOROUGH	Highway maintenance works
CHEW VALLEY ROAD	GREENFIELD	 TWO-WAY SIGNALS	Tuesday 04/02/2025	Tuesday 11/02/2025	Nexfibre Networks Ltd	Works
HOLMFIRTH ROAD	GREENFIELD	 MULTI-WAY SIGNALS	Thursday 06/02/2025	Monday 10/02/2025	Nexfibre Networks Ltd	Works
CROMPTON STREET	OLDHAM	 ROAD CLOSURE	Monday 27/01/2025	Monday 10/02/2025	UNITED UTILITIES WATER LIMITED	Works
MILLGATE	DELPH	 TWO-WAY SIGNALS	Tuesday 11/02/2025	Thursday 13/02/2025	UNITED UTILITIES WATER LIMITED	Works
HADFIELD STREET	OLDHAM	 STOP/GO BOARDS	Monday 03/02/2025	Monday 10/02/2025	OLDHAM METROPOLITAN BOROUGH	Highway resurfacing
BUCKSTONES ROAD	SHAW	 TWO-WAY SIGNALS	Wednesday 05/02/2025	Friday 07/02/2025	OLDHAM METROPOLITAN BOROUGH	Highway maintenance works
OLDHAM ROAD	ROYTON	 TWO-WAY SIGNALS Off Peak	Tuesday 11/02/2025	Tuesday 11/02/2025	Transport for Greater Manchester	New highway installation works
CHAMBER ROAD	OLDHAM	 STOP/GO BOARDS	Wednesday 05/02/2025	Monday 10/02/2025	OLDHAM METROPOLITAN BOROUGH	Highway Authority Works
LIMESIDE ROAD	OLDHAM	 MULTI-WAY SIGNALS Off Peak (9:30 - 15:00)	Monday 10/02/2025	Monday 10/02/2025	UNITED UTILITIES WATER LIMITED	Works
EAVES LANE	CHADDERTON	 MULTI-WAY SIGNALS	Monday 10/02/2025	Wednesday 12/02/2025	UNITED UTILITIES WATER LIMITED	Works

# Roadworks and Closures

street	area	traffic management	expected start	expected finish	contractor	reason
WOOL ROAD	DOBCROSS	 TWO-WAY SIGNALS	Thursday 13/02/2025	Friday 14/02/2025	OLDHAM METROPOLITAN BOROUGH	Highway resurfacing
CLOCK STREET	CHADDERTON	 ROAD CLOSURE	Monday 03/02/2025	Monday 17/02/2025	UNITED UTILITIES WATER LIMITED	Works
PUMP STREET	OLDHAM	 ROAD CLOSURE	Monday 03/02/2025	Monday 17/02/2025	UNITED UTILITIES WATER LIMITED	Works
ALFORD STREET	OLDHAM	 ROAD CLOSURE	Monday 03/02/2025	Monday 17/02/2025	UNITED UTILITIES WATER LIMITED	Works
HUDDERSFIELD ROAD	DELPH	 MULTI-WAY SIGNALS	Tuesday 11/02/2025	Tuesday 11/02/2025	UNITED UTILITIES WATER LIMITED	Works
COLDHURST STREET	OLDHAM	 MULTI-WAY SIGNALS	Tuesday 04/02/2025	Monday 10/02/2025	BT	Works
BECKETT STREET	LEES	 ROAD CLOSURE	Tuesday 04/02/2025	Friday 07/02/2025	UNITED UTILITIES WATER LIMITED	Works
STANLEY ROAD	CHADDERTON	 MULTI-WAY SIGNALS	Friday 07/02/2025	Friday 07/02/2025	IX Wireless Ltd	Works
MILNROW ROAD	SHAW	 MULTI-WAY SIGNALS	Wednesday 05/02/2025	Friday 07/02/2025	UNITED UTILITIES WATER LIMITED	Works
SHAW HALL BANK ROAD	GREENFIELD	 ROAD CLOSURE	Wednesday 05/02/2025	Tuesday 11/02/2025	Cadent Gas Limited	Gas Works
LINNEY LANE	SHAW	 TWO-WAY SIGNALS	Monday 10/02/2025	Friday 21/02/2025	OLDHAM METROPOLITAN BOROUGH	Section 50 works

for more information on Highway Works please see [www.oldham.gov.uk/roadworks](http://www.oldham.gov.uk/roadworks) or contact 01617704325



expected traffic disruption

HIGH
MEDIUM
LOW




view the map at [www.gmroadworks.org](http://www.gmroadworks.org)

Date of production: 07/02/2025

20141114

The text contained within the table above is auto populated from live Greater Manchester Road Activity Permit Scheme (GMRAAPS) data. Whilst every effort is made to ensure the information produced in the table is correct at the time of publishing, we are reliant on the information and the correct format being provided by the works Promoter. If you notice any inconsistency with the information above and the works taking place on site then please contact TfGM at [roadworks@tfgm.com](mailto:roadworks@tfgm.com) <<mailto:roadworks@tfgm.com>> who will then provide feedback to the relevant Highway Authority on your behalf.

# Roadworks and Closures

street	area	traffic management	expected start	expected finish	contractor	reason
OLDHAM ROAD	MIDDLETON EAST	 LANE CLOSURE	Monday 20/01/2025	Sunday 11/05/2025	ROCHDALE METROPOLITAN BOROUGH	Highway improvement
JOSHUA LANE	MIDDLETON JUNCTION & MOORCLOSE	 MULTI-WAY SIGNALS	Saturday 08/02/2025	Sunday 09/02/2025	Vodafone	Works
OLDHAM ROAD	MIDDLETON EAST	 LANE CLOSURE Off Peak (9:30 - 15:00)	Friday 07/02/2025	Friday 07/02/2025	UNITED UTILITIES WATER LIMITED	Works

for more information on Highway Works see <http://www.rochdale.gov.uk/roadworks> or contact [highways@rochdale.gov.uk](mailto:highways@rochdale.gov.uk)



expected  
traffic  
disruption

HIGH
MEDIUM
LOW

view the map at [www.gmroadworks.org](http://www.gmroadworks.org)





Date of production: 07/02/2025

20141114

The text contained within the table above is auto populated from live Greater Manchester Road Activity Permit Scheme (GMRAPS) data. Whilst every effort is made to ensure the information produced in the table is correct at the time of publishing, we are reliant on the information and the correct format being provided by the works Promoter. If you notice any inconsistency with the information above and the works taking place on site then please contact TFGM at [roadworks@tfgm.com](mailto:roadworks@tfgm.com) <<mailto:roadworks@tfgm.com>> who will then provide feedback to the relevant Highway Authority on your behalf.

# Roadworks and Closures



street	area	traffic management	expected start	expected finish	contractor	reason
MANCHESTER ROAD	MOSSLEY	 MULTI-WAY SIGNALS	Thursday 13/02/2025	Saturday 15/02/2025	NETWORK RAIL -PROMOTERS NATIONAL	Works
HUDDERSFIELD ROAD	MOSSLEY	 TWO-WAY SIGNALS	Friday 17/01/2025	Friday 07/02/2025	Cadent Gas Limited	Gas Works
MANCHESTER ROAD	MOSSLEY	 TWO-WAY SIGNALS	Wednesday 12/02/2025	Friday 14/02/2025	BT	Works
MANCHESTER ROAD	MOSSLEY	 TWO-WAY SIGNALS	Thursday 06/02/2025	Wednesday 19/02/2025	ELECTRICITY NORTH WEST	Works

for more information on Highway Works see <http://www.tameside.gov.uk/roadworks> or contact [trafficoperations@tameside.gov.uk](mailto:trafficoperations@tameside.gov.uk)



expected traffic disruption

HIGH
MEDIUM
LOW

view the map at [www.gmroadworks.org](http://www.gmroadworks.org)

Date of production: 07/02/2025

20141114

The text contained within the table above is auto populated from live Greater Manchester Road Activity Permit Scheme (GMRAPS) data. Whilst every effort is made to ensure the information produced in the table is correct at the time of publishing, we are reliant on the information and the correct format being provided by the works Promoter. If you notice any inconsistency with the information above and the works taking place on site then please contact TFGM at [roadworks@tfgm.com](mailto:roadworks@tfgm.com) <<mailto:roadworks@tfgm.com>> who will then provide feedback to the relevant Highway Authority on your behalf.