

Roadworks and Closures

	street	area	traffic management	expected start	expected finish	contractor	reason
	LONDON ROAD	OLDHAM	 TWO-WAY SIGNALS	Wednesday 01/07/2020	Tuesday 30/04/2024	OLDHAM METROPOLITAN BOROUGH	Highway Authority Works
	LORD STREET	OLDHAM	 ROAD CLOSURE	Monday 17/01/2022	Friday 16/08/2024	OLDHAM METROPOLITAN BOROUGH	Highway improvement
	ROCK STREET	OLDHAM	 ROAD CLOSURE	Monday 17/01/2022	Friday 23/02/2024	OLDHAM METROPOLITAN BOROUGH	Highway improvement
	SOUTHGATE STREET	OLDHAM	 ROAD CLOSURE	Tuesday 04/01/2022	Friday 31/01/2025	OLDHAM METROPOLITAN BOROUGH	Section 50 works
	SLIP ROAD FROM EMMOTT WAY TO	OLDHAM	 ROAD CLOSURE	Sunday 12/02/2023	Friday 29/03/2024	OLDHAM METROPOLITAN BOROUGH	Bridge works
	WELLINGTON STREET	OLDHAM	 ROAD CLOSURE	Tuesday 14/03/2023	Friday 29/03/2024	OLDHAM METROPOLITAN BOROUGH	Bridge works
	WATERLOO STREET	OLDHAM	 ROAD CLOSURE	Monday 20/02/2023	Tuesday 30/04/2024	OLDHAM METROPOLITAN BOROUGH	Bridge works
	PRINCE STREET	OLDHAM	 LANE CLOSURE	Monday 06/06/2022	Friday 29/03/2024	OLDHAM METROPOLITAN BOROUGH	Highway Authority Works
	BARN STREET	OLDHAM	 LANE CLOSURE	Saturday 20/08/2022	Thursday 18/07/2024	OLDHAM METROPOLITAN BOROUGH	Section 50 works
	FIELDS NEW ROAD	CHADDERTON	 MULTI-WAY SIGNALS	Monday 12/02/2024	Wednesday 14/02/2024	UNITED UTILITIES WATER LIMITED	Works
	LYNDHURST AVENUE	CHADDERTON	 MULTI-WAY SIGNALS	Wednesday 14/02/2024	Friday 16/02/2024	UNITED UTILITIES WATER LIMITED	Works
	ROCHDALE ROAD	SHAW	 TWO-WAY SIGNALS	Thursday 15/02/2024	Friday 16/02/2024	Cadent Gas Limited	Gas Works
	ASCROFT STREET	OLDHAM	 ROAD CLOSURE	Monday 20/03/2023	Tuesday 24/12/2024	OLDHAM METROPOLITAN BOROUGH	Section 50 works



Roadworks and Closures

	street	area	traffic management	expected start	expected finish	contractor	reason
	FOOTPATH FROM HENSHAW	OLDHAM	 ROAD CLOSURE	Monday 22/05/2023	Friday 31/05/2024	OLDHAM METROPOLITAN BOROUGH	Highway Authority Works
	PENNINGTON STREET	CHADDERTON	 ROAD CLOSURE	Monday 05/06/2023	Monday 26/02/2024	OLDHAM METROPOLITAN BOROUGH	Section 50 works
	CHURCH PASSAGE	OLDHAM	 ROAD CLOSURE	Monday 30/10/2023	Friday 16/08/2024	OLDHAM METROPOLITAN BOROUGH	Highway improvement
	SERVICE ROAD FROM BRIGHT STREET TO	CHADDERTON	 ROAD CLOSURE Off Peak	Friday 09/02/2024	Friday 09/02/2024	BT	Allow access to telecom infrastructure
	KESWICK AVENUE	OLDHAM	 MULTI-WAY SIGNALS	Monday 25/09/2023	Friday 16/02/2024	Cadent Gas Limited	Gas Works
	ABBEY HILLS ROAD	OLDHAM	 MULTI-WAY SIGNALS	Saturday 10/02/2024	Sunday 11/02/2024	UNITED UTILITIES WATER LIMITED	Works
	HOLTS LANE	OLDHAM	 ROAD CLOSURE	Saturday 10/02/2024	Sunday 11/02/2024	UNITED UTILITIES WATER LIMITED	Works
	RHODES STREET	OLDHAM	 ROAD CLOSURE	Tuesday 06/02/2024	Friday 16/02/2024	ELECTRICITY NORTH WEST	Works
	BEEVER STREET	OLDHAM	 ROAD CLOSURE	Tuesday 06/02/2024	Friday 16/02/2024	ELECTRICITY NORTH WEST	Works
	ASHTON ROAD	OLDHAM	 TWO-WAY SIGNALS Off Peak (9:30 - 15:30)	Wednesday 14/02/2024	Friday 16/02/2024	IX Wireless Ltd	Works
	GLODWICK ROAD	OLDHAM	 ROAD CLOSURE	Sunday 11/02/2024	Sunday 11/02/2024	Telefonica (O2 (UK) Limited)	Works
	MIDDLETON ROAD	CHADDERTON	 TWO-WAY SIGNALS Off Peak (9:30 - 15:30)	Monday 12/02/2024	Wednesday 14/02/2024	IX Wireless Ltd	Works
	MILNROW ROAD	SHAW	 MULTI-WAY SIGNALS	Monday 12/02/2024	Thursday 28/03/2024	Cadent Gas Limited	Gas Works





Roadworks and Closures

	street	area	traffic management	expected start	expected finish	contractor	reason
	BROOKS DRIVE	FAILSWORTH	 ROAD CLOSURE	Wednesday 31/01/2024	Wednesday 14/02/2024	OLDHAM METROPOLITAN BOROUGH	Highway resurfacing
	ABBEY HILLS ROAD	OLDHAM	 TWO-WAY SIGNALS Off Peak (9:30 - 15:30)	Wednesday 07/02/2024	Friday 09/02/2024	IX Wireless Ltd	Works
	SAINT MARYS WAY	OLDHAM	 MULTI-WAY SIGNALS	Tuesday 30/01/2024	Monday 12/02/2024	ELECTRICITY NORTH WEST	Works
	ROCHDALE ROAD	ROYTON	 MULTI-WAY SIGNALS	Monday 05/02/2024	Monday 04/03/2024	Cadent Gas Limited	Gas Works
	THORNHAM OLD ROAD	ROYTON	 MULTI-WAY SIGNALS	Monday 05/02/2024	Monday 04/03/2024	Cadent Gas Limited	Gas Works
	THORNHAM LANE	ROYTON	 MULTI-WAY SIGNALS	Monday 05/02/2024	Monday 04/03/2024	Cadent Gas Limited	Gas Works
	STANEDGE ROAD	DIGGLE	 TWO-WAY SIGNALS Off Peak (9:30 - 15:30)	Tuesday 13/02/2024	Tuesday 13/02/2024	BT	Works
	LYDIA BECKER WAY	CHADDERTON	 TWO-WAY SIGNALS	Friday 09/02/2024	Friday 09/02/2024	UNITED UTILITIES WATER LIMITED	Works
	WRIGHT STREET	OLDHAM	 ROAD CLOSURE	Tuesday 06/02/2024	Friday 16/02/2024	ELECTRICITY NORTH WEST	Works
	OLDHAM ROAD	FAILSWORTH	 LANE CLOSURE	Tuesday 13/02/2024	Thursday 15/02/2024	BT	Works
	ABBEY HILLS ROAD	OLDHAM	 LANE CLOSURE Off Peak (9:30 - 15:00)	Tuesday 13/02/2024	Monday 26/02/2024	ELECTRICITY NORTH WEST	Works
	SHAW HALL BANK ROAD	GREENFIELD	 TWO-WAY SIGNALS	Tuesday 06/02/2024	Friday 16/02/2024	OLDHAM METROPOLITAN BOROUGH	Highway Authority Works
	VILLA ROAD	OLDHAM	 MULTI-WAY SIGNALS Off Peak (9:30 - 15:30)	Thursday 08/02/2024	Monday 12/02/2024	IX Wireless Ltd	Works

Roadworks and Closures

	street	area	traffic management	expected start	expected finish	contractor	reason
	THORNHAM ROAD	SHAW	 TWO-WAY SIGNALS Off Peak (9:30 - 15:30)	Wednesday 07/02/2024	Friday 09/02/2024	IX Wireless Ltd	Works
	MIDDLETON ROAD	CHADDERTON	 MULTI-WAY SIGNALS	Thursday 15/02/2024	Friday 16/02/2024	NETWORK RAIL -PROMOTERS NATIONAL	Works
	ASHTON ROAD EAST	FAILSWORTH	 MULTI-WAY SIGNALS Off Peak (9:30 - 15:30)	Wednesday 07/02/2024	Friday 09/02/2024	IX Wireless Ltd	Works
	ASHTON ROAD EAST	FAILSWORTH	 STOP/GO BOARDS Off Peak (9:30 - 15:30)	Wednesday 07/02/2024	Friday 09/02/2024	IX Wireless Ltd	Works
	ASHTON ROAD	OLDHAM	 TWO-WAY SIGNALS Off Peak (9:30 - 15:30)	Wednesday 07/02/2024	Friday 09/02/2024	IX Wireless Ltd	Works
	SERVICE ROAD FROM GREAVES STREET TO	OLDHAM	 ROAD CLOSURE	Wednesday 14/02/2024	Friday 16/02/2024	UNITED UTILITIES WATER LIMITED	Works
	UNDER LANE	GROTON	 TWO-WAY SIGNALS	Tuesday 13/02/2024	Wednesday 14/02/2024	UNITED UTILITIES WATER LIMITED	Works
	ROCHDALE ROAD	ROYTON	 TWO-WAY SIGNALS Off Peak	Wednesday 07/02/2024	Friday 09/02/2024	IX Wireless Ltd	Works
	ROCHDALE ROAD	ROYTON	 TWO-WAY SIGNALS Off Peak	Wednesday 07/02/2024	Friday 09/02/2024	IX Wireless Ltd	Works
	THORNHAM ROAD	SHAW	 STOP/GO BOARDS Off Peak (9:30 - 15:30)	Wednesday 07/02/2024	Friday 09/02/2024	IX Wireless Ltd	Works
	ABBAY HILLS ROAD	OLDHAM	 STOP/GO BOARDS Off Peak (9:30 - 15:30)	Wednesday 07/02/2024	Friday 09/02/2024	IX Wireless Ltd	Works
	ASHTON ROAD EAST	FAILSWORTH	 MULTI-WAY SIGNALS Off Peak (9:30 - 15:30)	Wednesday 07/02/2024	Friday 09/02/2024	IX Wireless Ltd	Works
	MERSEY ROAD NORTH	FAILSWORTH	 STOP/GO BOARDS 09.30 - 15.30 stop/go boards	Friday 09/02/2024	Friday 09/02/2024	Transport for Greater Manchester	Traffic signals works

Roadworks and Closures

street	area	traffic management	expected start	expected finish	contractor	reason
ASHTON ROAD	OLDHAM	 TWO-WAY SIGNALS Off Peak (9:30 - 15:30)	Tuesday 13/02/2024	Tuesday 13/02/2024	IX Wireless Ltd	Works
OLDHAM ROAD	FAILSWORTH	 LANE CLOSURE	Monday 12/02/2024	Monday 12/02/2024	Transport for Greater Manchester	Traffic signals works
VICTORIA STREET	CHADDERTON	 MULTI-WAY SIGNALS	Thursday 08/02/2024	Monday 12/02/2024	UNITED UTILITIES WATER LIMITED	Works
PARK BRIDGE	OLDHAM	 ROAD CLOSURE	Friday 09/02/2024	Tuesday 13/02/2024	UNITED UTILITIES WATER LIMITED	Works

for more information on Highway Works please see www.oldham.gov.uk/roadworks or contact 01617704325



expected traffic disruption

HIGH
MEDIUM
LOW



[view the map at www.gmroadworks.org](http://www.gmroadworks.org)

Date of production: 09/02/2024

20141114

The text contained within the table above is auto populated from live Greater Manchester Road Activity Permit Scheme (GMRAPS) data. Whilst every effort is made to ensure the information produced in the table is correct at the time of publishing, we are reliant on the information and the correct format being provided by the works Promoter. If you notice any inconsistency with the information above and the works taking place on site then please contact TfGM at roadworks@tfgm.com <<mailto:roadworks@tfgm.com>> who will then provide feedback to the relevant Highway Authority on your behalf.

Roadworks and Closures

street	area	traffic management	expected start	expected finish	contractor	reason
OLDHAM ROAD	NEWBOLD	 MULTI-WAY SIGNALS Off Peak (9:30 - 15:30)	Monday 05/02/2024	Monday 04/03/2024	Cadent Gas Limited	Gas Works
OLDHAM ROAD	NEWBOLD	 LANE CLOSURE	Saturday 10/02/2024	Sunday 11/02/2024	BT	Works

for more information on Highway Works see <http://www.rochdale.gov.uk/roadworks> or contact highways@rochdale.gov.uk



expected traffic disruption

HIGH
MEDIUM
LOW

view the map at www.gmroadworks.org





Date of production: 09/02/2024

20141114

The text contained within the table above is auto populated from live Greater Manchester Road Activity Permit Scheme (GMRAPS) data. Whilst every effort is made to ensure the information produced in the table is correct at the time of publishing, we are reliant on the information and the correct format being provided by the works Promoter. If you notice any inconsistency with the information above and the works taking place on site then please contact TfGM at roadworks@tfgm.com <<mailto:roadworks@tfgm.com>> who will then provide feedback to the relevant Highway Authority on your behalf.

Roadworks and Closures



street	area	traffic management	expected start	expected finish	contractor	reason
MANCHESTER ROAD	MOSSLEY	 TWO-WAY SIGNALS	Saturday 10/02/2024	Sunday 11/02/2024	NETWORK RAIL -PROMOTERS NATIONAL	Works
STOCKPORT ROAD	MOSSLEY	 TWO-WAY SIGNALS	Tuesday 06/02/2024	Friday 09/02/2024	UNITED UTILITIES WATER LIMITED	Works
STOCKPORT ROAD	MOSSLEY	 TWO-WAY SIGNALS	Tuesday 13/02/2024	Thursday 22/02/2024	TAMESIDE	Highway Authority Works
MANCHESTER ROAD	MOSSLEY	 TWO-WAY SIGNALS Off Peak	Wednesday 14/02/2024	Friday 16/02/2024	BT	Works

for more information on Highway Works see <http://www.tameside.gov.uk/roadworks> or contact trafficoperations@tameside.gov.uk



expected traffic disruption

HIGH
MEDIUM
LOW

[view the map at www.gmroadworks.org](http://www.gmroadworks.org)

Date of production: 09/02/2024 20141114

The text contained within the table above is auto populated from live Greater Manchester Road Activity Permit Scheme (GMRAPS) data. Whilst every effort is made to ensure the information produced in the table is correct at the time of publishing, we are reliant on the information and the correct format being provided by the works Promoter. If you notice any inconsistency with the information above and the works taking place on site then please contact TfGM at roadworks@tfgm.com <<mailto:roadworks@tfgm.com>> who will then provide feedback to the relevant Highway Authority on your behalf.