



























Roadworks and Closures

Location	restriction	expected start	expected finish	contractor	reason
BROADWAY,ROYTON (Shell Garage To Elk Mill)	 ROAD CLOSURE	Monday 03/10/2022	Friday 21/10/2022	Oldham Metropolitan Borough Council (01617704140)	Highway resurfacing
PRINCE STREET,OLDHAM (Oldham Way To Union Street)	 LANE CLOSURE	Monday 06/06/2022	Friday 26/05/2023	Oldham Metropolitan Borough Council (01617705116)	Highway Authority Works
PRINCE STREET,OLDHAM (Junction Of Oldham Way)	 ROAD CLOSURE	Monday 19/09/2022	Friday 18/11/2022	Oldham Metropolitan Borough Council (07305 727427)	New highway installation works
MIDDLETON ROAD,CHADDERTON (The Scheme Is To Improve The Safety Of The Junction For Pedestrians, This Involves Widening Footpath)	 MULTI-WAY SIGNALS	Sunday 24/07/2022	Friday 28/10/2022	National Highways (07907 575991)	Works
ASHTON ROAD,OLDHAM (Full Length)	 LANE CLOSURE Off Peak (9:30 - 15:30)	Wednesday 28/09/2022	Wednesday 28/09/2022	Oldham Metropolitan Borough Council (0161 770 4110)	Highway Authority Works
BROADWAY,FAILSWORTH (Full Length)	 LANE CLOSURE Off Peak (9:30 - 15:30)	Wednesday 28/09/2022	Wednesday 28/09/2022	Oldham Metropolitan Borough Council (0161 770 4110)	Highway Authority Works
ASHTON ROAD,OLDHAM (From Junction Of Park Lane To Outside 779 On Hollins Road.)	 TWO-WAY SIGNALS Off Peak	Thursday 01/09/2022	Wednesday 28/09/2022	Grain Communications Limited (03330 223 2266)	Works
HIGH STREET,UPPERMILL (64)	 MULTI-WAY SIGNALS	Tuesday 20/09/2022	Monday 26/09/2022	Cadent Gas Limited ()	Gas Works
OLDHAM ROAD,GRASSCROFT (Outside 168/170)	 TWO-WAY SIGNALS	Monday 03/10/2022	Friday 07/10/2022	Electricity North West (0843 3113377 Streetworks)	Works
RIPPONDEN ROAD,OLDHAM (Sholver Lane To Wilkes Street)	 STOP/GO BOARDS	Monday 03/10/2022	Friday 21/10/2022	Oldham Metropolitan Borough Council (01617704140)	Highway Authority Works
BUTLER GREEN,CHADDERTON (Wallis Street To Washbrook / Stanley Rd / Coalshaw Green Rd Junction)	 MULTI-WAY SIGNALS	Monday 20/06/2022	Friday 07/10/2022	Oldham Metropolitan Borough Council (01617705116)	New highway installation works
HUDDERSFIELD ROAD,DELPH (Standedge Cutting)	 TWO-WAY SIGNALS	Monday 04/07/2022	Friday 23/12/2022	Oldham Metropolitan Borough Council ()	New highway installation works
RIPPONDEN ROAD,OLDHAM (Outside 291 To Outside 395)	 MULTI-WAY SIGNALS Off Peak	Monday 03/10/2022	Wednesday 05/10/2022	Bt (01515478800)	Works
MILNROW ROAD,SHAW (Approximately 40M North From Opposite 453)	 TWO-WAY SIGNALS Off Peak	Friday 30/09/2022	Tuesday 04/10/2022	Bt ()	Works
HUDDERSFIELD ROAD,LEES (Opposite 705 In Footway.)	 TWO-WAY SIGNALS Off Peak (9:30 - 15:30)	Friday 30/09/2022	Friday 30/09/2022	Bt (01515478800)	Works








Roadworks and Closures

Location	restriction	expected start	expected finish	contractor	reason
CHEW VALLEY ROAD, GREENFIELD (From Outside 63 To 67 Chew Valley Road.)	 TWO-WAY SIGNALS	Monday 26/09/2022	Wednesday 28/09/2022	Bt ()	Works
MANCHESTER ROAD, GREENFIELD (So 1 Manchester Road)	 MULTI-WAY SIGNALS Off Peak	Monday 26/09/2022	Wednesday 28/09/2022	Bt ()	Works
HUDDERSFIELD ROAD, DELPH (Delph & Dobcross Cricket Club And Tetley Bye Road)	 TWO-WAY SIGNALS Off Peak (9:30 - 15:30)	Wednesday 21/09/2022	Wednesday 28/09/2022	Oldham Metropolitan Borough Council (01617701952)	Highway maintenance works
RIPPONDEN ROAD, OLDHAM (Opposite Sub Station Ripponden Road)	 TWO-WAY SIGNALS Off Peak	Monday 26/09/2022	Tuesday 27/09/2022	Bt (01515478800)	Works
RIPPONDEN ROAD, DENSHAW (After Top Flat Section On Double Bend)	 TWO-WAY SIGNALS Off Peak (9:30 - 15:00)	Monday 26/09/2022	Wednesday 28/09/2022	Oldham Metropolitan Borough Council (0161 770 1102)	Highway Authority Works
RIPPONDEN ROAD, OLDHAM (Opposite 736)	 TWO-WAY SIGNALS Off Peak	Tuesday 27/09/2022	Thursday 29/09/2022	Bt (01515478945)	Works
BUTLER GREEN, CHADDERTON (Closure Of Junction With Thompson Lane And Stanley Rd For C/W Planing)	 ROAD CLOSURE	Saturday 24/09/2022	Thursday 29/09/2022	Oldham Metropolitan Borough Council (0161 770)	Highway Authority Works
HUDDERSFIELD ROAD, AUSTERLANDS (Junction With Heywood Pts)	 MULTI-WAY SIGNALS Off Peak	Thursday 29/09/2022	Thursday 29/09/2022	United Utilities Water Limited (0345 072 0829)	Works
WASHBROOK, CHADDERTON (Whiteley Street To Bulter Green / Stanley Rd / Coalshaw Green Rd Junction)	 MULTI-WAY SIGNALS	Monday 20/06/2022	Friday 07/10/2022	Oldham Metropolitan Borough Council (01617705116)	New highway installation works
STANLEY ROAD, CHADDERTON (Raymond Ave To Butler Green / Washbrook / Coalshaw Green Road Junction)	 MULTI-WAY SIGNALS	Monday 20/06/2022	Friday 07/10/2022	Oldham Metropolitan Borough Council (01617705116)	New highway installation works
COALSHAW GREEN ROAD, CHADDERTON (Windsor Avenue To Butler Green / Washbrook And Stanley Rd Junction)	 MULTI-WAY SIGNALS	Monday 20/06/2022	Friday 07/10/2022	Oldham Metropolitan Borough Council (01617705116)	New highway installation works
DENTON LANE, CHADDERTON (From Junction Of Fields New Road To Junction Of Grampian Close)	 MULTI-WAY SIGNALS	Monday 25/07/2022	Sunday 30/10/2022	United Utilities Water Limited (0345 072 0829)	Works
SPRINGS ROAD, CHADDERTON (Full Length)	 ROAD CLOSURE	Monday 03/10/2022	Wednesday 05/10/2022	Oldham Metropolitan Borough Council (01617704140)	Highway Authority Works
HENSHAW STREET, OLDHAM (From Market Place To Saint Marys Way)	 ROAD CLOSURE	Monday 17/01/2022	Friday 14/07/2023	Oldham Metropolitan Borough Council (01617704140)	Highway improvement
LORD STREET, OLDHAM (From Rock Street To High Street)	 ROAD CLOSURE	Monday 17/01/2022	Friday 14/07/2023	Oldham Metropolitan Borough Council (01617704140)	Highway improvement

Roadworks and Closures

Location	restriction	expected start	expected finish	contractor	reason
SOUTHGATE STREET,OLDHAM (Ashworth Street To Union Street)	 ROAD CLOSURE	Tuesday 04/01/2022	Wednesday 01/02/2023	Oldham Metropolitan Borough Council ()	Section 50 works
TWEEDALE WAY,CHADDERTON (From The Junction Of Hudson Street To Outside Housing Units Distribution Centre)	 TWO-WAY SIGNALS	Monday 03/10/2022	Friday 18/11/2022	Cadent Gas Limited ()	Gas Works
COLERIDGE ROAD,OLDHAM (Rear Of 1 Verne Drive And Rear Of 26-36 Wells Road)	 STOP/GO BOARDS Off Peak (9:30 - 15:30)	Monday 26/09/2022	Wednesday 28/09/2022	Bt (01515478945)	Works
THATCHER STREET,OLDHAM (Outside Prop 15)	 ROAD CLOSURE	Tuesday 20/09/2022	Monday 26/09/2022	United Utilities Water Limited (0345 072 0829)	Works
RUNNING HILL LANE,DOBCROSS (From Running Hill Barn To Rear Of 1)	 ROAD CLOSURE	Wednesday 14/09/2022	Tuesday 27/09/2022	Electricity North West (0843 3113377 Streetworks)	Works
SANDY LANE,DOBCROSS (Side Of The Swan)	 ROAD CLOSURE	Monday 26/09/2022	Friday 30/09/2022	Electricity North West (0843 3113377 Streetworks)	Works
SLACK LANE,DELPH (20M Up Jct Tame Lane)	 ROAD CLOSURE	Friday 30/09/2022	Friday 30/09/2022	United Utilities Water Limited (0345 072 0829)	Works
ALBION STREET,OLDHAM (Full Length)	 ROAD CLOSURE	Monday 17/01/2022	Friday 14/07/2023	Oldham Metropolitan Borough Council (01617704140)	Highway improvement
BARN STREET,OLDHAM (George Street Junction)	 LANE CLOSURE	Monday 22/08/2022	Thursday 18/07/2024	Oldham Metropolitan Borough Council ()	Section 50 works
OAKLANDS ROAD,GRASSCROFT (At The Network Rail Access Point - Near Junction With Oaklands Park)	 TWO-WAY SIGNALS	Thursday 29/09/2022	Thursday 29/09/2022	Network Rail -Promoters National (07515619531)	Works
KINDERS LANE,GREENFIELD (Side Of 133 Chew Valley Road To The Side Of 1)	 MULTI-WAY SIGNALS Off Peak (9:30 - 15:30)	Wednesday 07/09/2022	Sunday 09/10/2022	Cadent Gas Limited ()	Gas Works
COUNTHILL ROAD,OLDHAM (Opposite Side Of 1)	 MULTI-WAY SIGNALS Off Peak (9:30 - 15:30)	Monday 03/10/2022	Wednesday 05/10/2022	Bt (01515478800)	Works
MARFIELD AVENUE,CHADDERTON (Junction Of Denton Lane)	 MULTI-WAY SIGNALS	Tuesday 20/09/2022	Friday 21/10/2022	United Utilities Water Limited (0345 072 0829)	Works
WATERSHEDDINGS STREET,OLDHAM (Side Of 4)	 MULTI-WAY SIGNALS Off Peak (9:30 - 15:30)	Monday 03/10/2022	Wednesday 05/10/2022	Bt (01515478800)	Works
ROCK STREET,OLDHAM (From Lord Street To Saint Marys Way)	 LANE CLOSURE	Monday 17/01/2022	Friday 14/07/2023	Oldham Metropolitan Borough Council (01617704140)	Highway improvement

Roadworks and Closures

Location	restriction	expected start	expected finish	contractor	reason
LONDON ROAD,OLDHAM (Full Length)	 TWO-WAY SIGNALS	Wednesday 01/07/2020	Friday 28/04/2023	Oldham Metropolitan Borough Council (01617701952)	Highway Authority Works
COPPICE STREET,OLDHAM (Outside 100)	 TWO-WAY SIGNALS	Monday 26/09/2022	Wednesday 28/09/2022	United Utilities Water Limited (0345 072 0829)	Works
COUNTHILL ROAD,OLDHAM (Opposite Junction With Counthill Road And Walden Avenue)	 STOP/GO BOARDS	Thursday 29/09/2022	Friday 30/09/2022	Bt (01515478945)	Works
WALDEN AVENUE,OLDHAM (Outside 2)	 STOP/GO BOARDS	Thursday 29/09/2022	Friday 30/09/2022	Bt (01515478945)	Works
FRASER STREET,SHAW (Junction With Duchess Street Pts)	 MULTI-WAY SIGNALS	Friday 30/09/2022	Friday 30/09/2022	United Utilities Water Limited (Not Defined)	Works
HEYWOOD AVENUE,AUSTERLANDS (Junction With Huddersfield Road)	 MULTI-WAY SIGNALS Off Peak (9:30 - 15:00)	Thursday 29/09/2022	Thursday 29/09/2022	United Utilities Water Limited (0345 072 0829)	Works
DUCHESS STREET,SHAW (Junction With Fraser Street)	 MULTI-WAY SIGNALS	Friday 30/09/2022	Friday 30/09/2022	United Utilities Water Limited (0345 072 0829)	Works

for more information on Highway Works please see www.oldham.gov.uk/roadworks or contact 01617704325



expected
traffic
disruption

HIGH
MEDIUM
LOW

view the map at www.gmroadworks.org

Date of production: 21/09/2022

20141114

The text contained within the table above is auto populated from live Greater Manchester Road Activity Permit Scheme (GMRAAPS) data. Whilst every effort is made to ensure the information produced in the table is correct at the time of publishing, we are reliant on the information and the correct format being provided by the works Promoter. If you notice any inconsistency with the information above and the works taking place on site then please contact TFGM at roadworks@tfgm.com <<mailto:roadworks@tfgm.com>> who will then provide feedback to the relevant Highway Authority on your behalf.