














# Roadworks and Closures

Location	restriction	expected start	expected finish	contractor	reason
CHADDERTON WAY,OLDHAM (In The Verge Approaching Exit From Subway)	 LANE CLOSURE	Friday 05/11/2021	Monday 08/11/2021	Transport For Greater Manchester ( )	New highway installation works
ASHTON ROAD,OLDHAM (Outside And Opposite 800)	 TWO-WAY SIGNALS	Monday 15/11/2021	Friday 19/11/2021	United Utilities Water Limited (0345 072 0829)	Works
OLDHAM ROAD,FAILSWORTH (Outside 468-472 X 4 New Gas Connections)	 TWO-WAY SIGNALS	Monday 15/11/2021	Friday 19/11/2021	Cadent Gas Limited ( )	Gas Works
LEES ROAD,OLDHAM (Outside 2,Between Breeze Hill Road And Old Street And Side Opposite Old Street)	 LANE CLOSURE Off Peak	Thursday 04/11/2021	Wednesday 17/11/2021	Electricity North West (0843 3113377 Streetworks)	Works
MANCHESTER ROAD,OLDHAM (Approx 10M Form Junction Clara Street)	 LANE CLOSURE	Monday 15/11/2021	Wednesday 17/11/2021	T-Mobile (UK) Limited (Not Defined)	Works
OLDHAM WAY,OLDHAM (From Prince Street To Lees Road)	 LANE CLOSURE	Wednesday 01/07/2020	Friday 01/04/2022	Oldham Metropolitan Borough Council (01617705116)	New highway installation works
OLDHAM WAY,OLDHAM (Junction Of Victoria St To King Street)	 LANE CLOSURE	Thursday 06/05/2021	Friday 04/03/2022	Oldham Metropolitan Borough Council (01617701952)	Highway Authority Works
LEES ROAD,OLDHAM (Gibraltar Street To Old Street)	 TWO-WAY SIGNALS	Monday 07/06/2021	Tuesday 30/11/2021	Oldham Metropolitan Borough Council (01617705116)	Highway resurfacing
MANCHESTER ROAD,OLDHAM (Outside Screwfix)	 LANE CLOSURE	Friday 05/11/2021	Monday 08/11/2021	Transport For Greater Manchester ( )	New highway installation works
MANCHESTER ROAD,OLDHAM (In Fp Opp Dentist Car Park)	 LANE CLOSURE	Friday 05/11/2021	Monday 08/11/2021	Transport For Greater Manchester ( )	New highway installation works
MANCHESTER ROAD,OLDHAM (In Traffic Island Adjacent 7 Irving Street)	 LANE CLOSURE	Friday 05/11/2021	Monday 08/11/2021	Transport For Greater Manchester ( )	New highway installation works
OLDHAM ROAD,FAILSWORTH (Adj Sub Station)	 LANE CLOSURE	Friday 05/11/2021	Monday 08/11/2021	Transport For Greater Manchester ( )	New highway installation works
OLDHAM ROAD,FAILSWORTH (Footway Side Of Filling Station)	 LANE CLOSURE	Friday 05/11/2021	Monday 08/11/2021	Transport For Greater Manchester ( )	New highway installation works
MANCHESTER ROAD,OLDHAM (In The Verge Adjacent Dentist Car Park)	 LANE CLOSURE	Friday 05/11/2021	Monday 08/11/2021	Transport For Greater Manchester ( )	New highway installation works
HOLLINWOOD AVENUE,CHADDERTON (A6104 Within Traffic Island Adjacent Stable Street)	 LANE CLOSURE	Friday 05/11/2021	Monday 08/11/2021	Transport For Greater Manchester ( )	New highway installation works
















# Roadworks and Closures

Location	restriction	expected start	expected finish	contractor	reason
HOLLINWOOD AVENUE, CHADDERTON (A6104 Within Traffic Island)	 LANE CLOSURE Off Peak	Friday 05/11/2021	Monday 08/11/2021	Transport For Greater Manchester ( )	New highway installation works
HUDDERSFIELD ROAD, OLDHAM (Everlasting Memorials To Pedestrian Crossing)	 LANE CLOSURE Off Peak (9:30 - 15:30)	Monday 08/11/2021	Monday 08/11/2021	Oldham Metropolitan Borough Council (01617701952)	Highway resurfacing
HOLLINWOOD AVENUE, CHADDERTON (Opp Bower House)	 LANE CLOSURE	Friday 05/11/2021	Monday 08/11/2021	Transport For Greater Manchester ( )	New highway installation works
HUDDERSFIELD ROAD, OLDHAM (Pedestrian Crossing Between Buckley Road And Heywood Street)	 TWO-WAY SIGNALS Off Peak (9:30 - 15:30)	Monday 15/11/2021	Tuesday 16/11/2021	Oldham Metropolitan Borough Council (01617701952)	Highway resurfacing
HUDDERSFIELD ROAD, OLDHAM (Carrion Crow Ph To 250)	 TWO-WAY SIGNALS Off Peak (9:30 - 15:30)	Tuesday 09/11/2021	Wednesday 10/11/2021	Oldham Metropolitan Borough Council (01617701952)	Highway resurfacing
ROCHDALE ROAD, OLDHAM (Junction Of Featherstall Road North)	 LANE CLOSURE	Monday 08/11/2021	Friday 12/11/2021	United Utilities Water Limited (0345 072 0829)	Works
HUDDERSFIELD ROAD, OLDHAM (Pedestrian Crossing Side Of Junction Sharples Hall Street)	 TWO-WAY SIGNALS Off Peak	Thursday 11/11/2021	Friday 12/11/2021	Oldham Metropolitan Borough Council (01617701952)	Highway resurfacing
OLDHAM ROAD, UPPERMILL (Junction Of Oldham Rd Greenfield / Chapel Road)	 MULTI-WAY SIGNALS	Monday 08/11/2021	Friday 10/12/2021	Oldham Metropolitan Borough Council (01617704360)	New highway installation works
HUDDERSFIELD ROAD, DELPH (Junction With Huddersfield Road, Diggle)	 MULTI-WAY SIGNALS Off Peak	Friday 11/06/2021	Tuesday 19/04/2022	Oldham Metropolitan Borough Council (07971364052)	Highway Authority Works
WOOL ROAD, DOBCROSS (Junction Of Huddersfield Road / Standedge Road)	 MULTI-WAY SIGNALS	Wednesday 11/08/2021	Tuesday 19/04/2022	Oldham Metropolitan Borough Council (07971364052)	Highway Authority Works
STANDEDGE ROAD, DIGGLE (From The Junction Of Huddersfield Road To Outside Number 21)	 TWO-WAY SIGNALS	Monday 19/04/2021	Tuesday 19/04/2022	Oldham Metropolitan Borough Council (01617704140)	Highway improvement
HUDDERSFIELD ROAD, DELPH (Standedge Cutting)	 MULTI-WAY SIGNALS	Wednesday 07/07/2021	Monday 31/01/2022	Oldham Metropolitan Borough Council ( )	New highway installation works
CHAPEL ROAD, GREENFIELD (Junction Of Oldham Rd Uppermill / Oldham Rd Greenfield)	 MULTI-WAY SIGNALS	Monday 08/11/2021	Friday 10/12/2021	Oldham Metropolitan Borough Council (01617704360)	New highway installation works
OLDHAM ROAD, GREENFIELD (Junction Of Oldham Rd Uppermill / Chapel Road)	 MULTI-WAY SIGNALS	Monday 08/11/2021	Friday 10/12/2021	Oldham Metropolitan Borough Council (01617704360)	New highway installation works
HAIGH LANE, CHADDERTON (Side Of 2 Irk Vale Drive To The Junction Of Middleton Road)	 TWO-WAY SIGNALS	Friday 29/10/2021	Friday 17/12/2021	Cadent Gas Limited ( )	Gas Works








# Roadworks and Closures

Location	restriction	expected start	expected finish	contractor	reason
HIGH STREET,UPPERMILL (Os 12 Jct Bridge St)	 TWO-WAY SIGNALS	Monday 15/11/2021	Monday 15/11/2021	United Utilities Water Limited (0345 072 0829)	Works
EAVES LANE,CHADDERTON (O/S 104)	 MULTI-WAY SIGNALS	Monday 08/11/2021	Wednesday 10/11/2021	United Utilities Water Limited (0345 072 0829)	Works
MANCHESTER ROAD,GREENFIELD (In F/W And Across C/W At Side Of 151)	 TWO-WAY SIGNALS	Monday 01/11/2021	Friday 12/11/2021	Last Mile Electricity Limited (01706 367123)	Works
OLDHAM ROAD,DENSHAW (92-94)	 TWO-WAY SIGNALS	Monday 08/11/2021	Wednesday 10/11/2021	United Utilities Water Limited (0345 072 0829)	Works
CHADDERTON HALL ROAD,CHADDERTON (From Junc Of Haigh Lane To Junc Of Chaddertonpark Road)	 MULTI-WAY SIGNALS	Monday 18/10/2021	Wednesday 10/11/2021	Cadent Gas Limited ( )	Gas Works
FOXDETON LANE,CHADDERTON (Either Side Of Junction With Cobalt Way)	 MULTI-WAY SIGNALS	Thursday 28/10/2021	Friday 19/11/2021	Oldham Metropolitan Borough Council (01617704337)	Highway Authority Works
EDWARD STREET,OLDHAM (The Northern Footway On Edward Street Between Jammy Lane (Bridge) And St Johns St)	 TWO-WAY SIGNALS Off Peak (9:30 - 15:30)	Monday 01/11/2021	Friday 26/11/2021	Oldham Metropolitan Borough Council (01617704337)	Highway Authority Works
DUNHAM STREET,LEES (Junction With Stamford Road (Pts))	 MULTI-WAY SIGNALS	Monday 08/11/2021	Monday 08/11/2021	United Utilities Water Limited (0345 072 0829)	Works
STAMFORD ROAD,LEES (Outside 176, Junction With Dunham Street)	 MULTI-WAY SIGNALS	Monday 08/11/2021	Monday 08/11/2021	United Utilities Water Limited (0345 072 0829)	Works
HANNERTON ROAD,SHAW (Full Length)	 ROAD CLOSURE	Thursday 04/11/2021	Friday 19/11/2021	Oldham Metropolitan Borough Council (01617704140)	Highway resurfacing
LADCASTLE ROAD,DOBCROSS (Junction Of Dobcross New Road To Aprox 65M West Of Junction Of Den Lane)	 ROAD CLOSURE	Monday 01/11/2021	Tuesday 16/11/2021	Electricity North West (0843 3113377 Streetworks)	Works
LONGFIELD ROAD,SHAW (Full Length)	 ROAD CLOSURE	Thursday 11/11/2021	Wednesday 17/11/2021	Oldham Metropolitan Borough Council (01617701955)	Highway resurfacing
JAMMY LANE,CHADDERTON (Birdge At Edward Street)	 TWO-WAY SIGNALS Off Peak	Monday 01/11/2021	Friday 26/11/2021	Oldham Metropolitan Borough Council (01617704337)	Highway Authority Works
HUDDERSFIELD ROAD,DIGGLE (Junction Of Huddersfield Road Delph)	 MULTI-WAY SIGNALS Off Peak	Friday 11/06/2021	Tuesday 19/04/2022	Oldham Metropolitan Borough Council (07971364052)	Highway Authority Works
HUDDERSFIELD ROAD,DIGGLE (Huddersfield Rd From The Ambrose Crescent To Standedge Road)	 MULTI-WAY SIGNALS	Monday 19/04/2021	Tuesday 19/04/2022	Oldham Metropolitan Borough Council (07971364052)	Drainage works

# Roadworks and Closures

Location	restriction	expected start	expected finish	contractor	reason
VALE DRIVE,OLDHAM (Tower Blocks Known As Crossbank & Summervale House)	 ROAD CLOSURE	Monday 25/10/2021	Wednesday 26/01/2022	Oldham Metropolitan Borough Council ( )	Section 50 works
SPURN LANE,DIGGLE (Junc Of Littlemoor Road)	 ROAD CLOSURE	Monday 19/04/2021	Tuesday 19/04/2022	Oldham Metropolitan Borough Council (07971364052)	New highway installation works
MOW HALLS LANE,DOBCROSS (Outside Cattery)	 ROAD CLOSURE	Wednesday 10/11/2021	Tuesday 16/11/2021	Electricity North West (0843 3113377 Streetworks)	Works
MARK LANE,SHAW (Grains Road To Hampden Road)	 ROAD CLOSURE	Wednesday 03/11/2021	Monday 08/11/2021	Oldham Metropolitan Borough Council (01617701955)	Highway resurfacing
STONELEIGH STREET,OLDHAM (Full Length)	 ROAD CLOSURE	Thursday 28/10/2021	Monday 15/11/2021	Oldham Metropolitan Borough Council (01617704140)	Highway resurfacing
BRIDGE STREET,UPPERMILL (Junction With High Street)	 ROAD CLOSURE	Monday 15/11/2021	Monday 15/11/2021	United Utilities Water Limited (0345 072 0829)	Works
NEW COIN STREET,ROYTON (Jct With Holdenfold Lane)	 ROAD CLOSURE	Monday 15/11/2021	Monday 15/11/2021	T-Mobile (Uk) Limited (07923169622)	Works
LOW CROMPTON ROAD,ROYTON (Fir Lane To Low Crompton Farm)	 ROAD CLOSURE	Monday 08/11/2021	Friday 12/11/2021	Oldham Metropolitan Borough Council (01617701955)	Highway maintenance works
GREENSIDE WAY,CHADDERTON (Approximately 120M From Junction With Greengate, Outside Entrance To Jacques Products)	 ROAD CLOSURE	Thursday 11/11/2021	Thursday 11/11/2021	United Utilities Water Limited (0345 072 0829)	Works
OLD ROAD,FAILSWORTH (Junction Of Hardman Lane)	 MULTI-WAY SIGNALS	Friday 05/11/2021	Thursday 11/11/2021	Electricity North West (0843 3113377 Streetworks)	Works
WELL I HOLE ROAD,GREENFIELD (Well I Hole Bridge)	 TWO-WAY SIGNALS	Monday 01/11/2021	Friday 07/01/2022	Oldham Metropolitan Borough Council (01617701322)	Bridge works
STANSFIELD STREET,OLDHAM (Full Length)	 STOP/GO BOARDS	Monday 15/11/2021	Friday 19/11/2021	Oldham Metropolitan Borough Council (01617701955)	Highway resurfacing
SUNFIELD DRIVE,ROYTON (Full Length)	 STOP/GO BOARDS	Friday 12/11/2021	Thursday 18/11/2021	Oldham Metropolitan Borough Council (01617701955)	Highway resurfacing
THE LINK,SHAW (Full Length)	 STOP/GO BOARDS	Wednesday 10/11/2021	Tuesday 16/11/2021	Oldham Metropolitan Borough Council (01617701955)	Highway resurfacing
GREENWAY,SHAW (Full Length)	 STOP/GO BOARDS	Wednesday 10/11/2021	Tuesday 16/11/2021	Oldham Metropolitan Borough Council (01617704140)	Highway resurfacing

# Roadworks and Closures

Location	restriction	expected start	expected finish	contractor	reason
WYNDALE DRIVE, FAILSWORTH (Full Length Both Sides)	 STOP/GO BOARDS	Monday 01/11/2021	Monday 29/11/2021	Oldham Metropolitan Borough Council (01617704140)	Highway resurfacing
WATLINGTON CLOSE, OLDHAM (Jct Wilkes St)	 STOP/GO BOARDS Off Peak (9:30 - 15:00)	Tuesday 09/11/2021	Tuesday 09/11/2021	United Utilities Water Limited (0345 072 0829)	Works
RUTLAND WAY, SHAW (Full Length)	 STOP/GO BOARDS	Monday 08/11/2021	Friday 12/11/2021	Oldham Metropolitan Borough Council (01617704140)	Highway resurfacing
MELLING ROAD, OLDHAM (Full Length)	 STOP/GO BOARDS	Monday 25/10/2021	Wednesday 10/11/2021	Oldham Metropolitan Borough Council (01617701955)	Highway resurfacing
HARDMAN LANE, FAILSWORTH (Outside 2)	 MULTI-WAY SIGNALS	Friday 05/11/2021	Thursday 11/11/2021	Electricity North West (0843 3113377 Streetworks)	Works
LONDON ROAD, OLDHAM (Full Length)	 TWO-WAY SIGNALS	Wednesday 01/07/2020	Saturday 30/04/2022	Oldham Metropolitan Borough Council (01617701952)	Highway Authority Works
COBALT WAY, CHADDERTON (Opposite Unit A To Junction With Foxdenton Lane)	 MULTI-WAY SIGNALS	Wednesday 08/09/2021	Friday 19/11/2021	Oldham Metropolitan Borough Council (01617704337)	Highway Authority Works

for more information on Highway Works please see [www.oldham.gov.uk/roadworks](http://www.oldham.gov.uk/roadworks) or contact 01617704325



expected	<b>HIGH</b>
traffic	<b>MEDIUM</b>
disruption	<b>LOW</b>

view the map at [www.gmroadworks.org](http://www.gmroadworks.org)

Date of production: 02/11/2021

20141114

The text contained within the table above is auto populated from live Greater Manchester Road Activity Permit Scheme (GMRAAPS) data. Whilst every effort is made to ensure the information produced in the table is correct at the time of publishing, we are reliant on the information and the correct format being provided by the works Promoter. If you notice any inconsistency with the information above and the works taking place on site then please contact TFGM at [roadworks@tfgm.com](mailto:roadworks@tfgm.com) <<mailto:roadworks@tfgm.com>> who will then provide feedback to the relevant Highway Authority on your behalf.