































Roadworks and Closures

Location	restriction	expected start	expected finish	contractor	reason
OLDHAM ROAD,FAILSWORTH (Outside 229A)	 LANE CLOSURE Off Peak	Friday 26/11/2021	Thursday 02/12/2021	Electricity North West (0843 3113377 Streetworks)	Works
OLDHAM ROAD,FAILSWORTH (Opposite Junction Of Newton Street)	 LANE CLOSURE Off Peak	Friday 26/11/2021	Thursday 02/12/2021	Electricity North West (0843 3113377 Streetworks)	Works
LEES ROAD,OLDHAM (Gibraltar Street To Old Street)	 TWO-WAY SIGNALS	Monday 07/06/2021	Tuesday 30/11/2021	Oldham Metropolitan Borough Council (01617705116)	Highway resurfacing
OLDHAM WAY,OLDHAM (Junction Of Victoria St To King Street)	 LANE CLOSURE	Thursday 06/05/2021	Friday 04/03/2022	Oldham Metropolitan Borough Council (01617701952)	Highway Authority Works
OLDHAM WAY,OLDHAM (From Prince Street To Lees Road)	 LANE CLOSURE	Wednesday 01/07/2020	Friday 01/04/2022	Oldham Metropolitan Borough Council (01617705116)	New highway installation works
HOLLINS ROAD,OLDHAM (Outside 368)	 MULTI-WAY SIGNALS Sunday working	Sunday 28/11/2021	Monday 29/11/2021	Electricity North West (0843 3113377 Streetworks)	Works
HUDDERSFIELD ROAD,OLDHAM (Pedestrian Crossing Between Buckley Road And Heywood Street)	 TWO-WAY SIGNALS Off Peak (9:30 - 15:30)	Friday 19/11/2021	Monday 22/11/2021	Oldham Metropolitan Borough Council (01617701952)	Highway resurfacing
OLDHAM ROAD,FAILSWORTH (Footway, Oldham Road, Opposite Newton Street, Oldham)	 LANE CLOSURE	Monday 22/11/2021	Thursday 25/11/2021	T-Mobile (Uk) Limited (0151 420 4128)	Works
OLDHAM ROAD,UPPERMILL (Junction Of Oldham Rd Greenfield / Chapel Road)	 MULTI-WAY SIGNALS	Monday 08/11/2021	Friday 10/12/2021	Oldham Metropolitan Borough Council (01617704360)	New highway installation works
MILNROW ROAD,SHAW (Milnrow Road Junction Of Buckstones Road)	 MULTI-WAY SIGNALS Off Peak	Monday 29/11/2021	Monday 29/11/2021	United Utilities Water Limited (0345 072 0829)	Works
CHAPEL ROAD,GREENFIELD (Junction Of Oldham Rd Uppermill / Oldham Rd Greenfield)	 MULTI-WAY SIGNALS	Monday 08/11/2021	Friday 10/12/2021	Oldham Metropolitan Borough Council (01617704360)	New highway installation works
HAIGH LANE,CHADDERTON (Side Of 2 Irk Vale Drive To The Junction Of Middleton Road)	 TWO-WAY SIGNALS	Friday 29/10/2021	Friday 17/12/2021	Cadent Gas Limited ()	Gas Works
HUDDERSFIELD ROAD,DELPH (Junction With Huddersfield Road, Diggle)	 MULTI-WAY SIGNALS Off Peak	Friday 11/06/2021	Tuesday 19/04/2022	Oldham Metropolitan Borough Council (07971364052)	Highway Authority Works
STANDEGE ROAD,DIGGLE (From The Junction Of Huddersfield Road To Outside Number 21)	 TWO-WAY SIGNALS	Monday 19/04/2021	Tuesday 19/04/2022	Oldham Metropolitan Borough Council (01617704140)	Highway improvement
WOOL ROAD,DOBCROSS (Junction Of Huddersfield Road / Standedge Road)	 MULTI-WAY SIGNALS	Wednesday 11/08/2021	Tuesday 19/04/2022	Oldham Metropolitan Borough Council (07971364052)	Highway Authority Works











Roadworks and Closures

Location	restriction	expected start	expected finish	contractor	reason
OLDHAM ROAD, GREENFIELD (Junction Of Oldham Rd Uppermill / Chapel Road)	 MULTI-WAY SIGNALS	Monday 08/11/2021	Friday 10/12/2021	Oldham Metropolitan Borough Council (01617704360)	New highway installation works
HUDDERSFIELD ROAD, DELPH (Standedge Cutting)	 MULTI-WAY SIGNALS	Wednesday 07/07/2021	Monday 31/01/2022	Oldham Metropolitan Borough Council ()	New highway installation works
HIGH STREET, UPPERMILL (Outside 77)	 MULTI-WAY SIGNALS Off Peak (9:30 - 15:30)	Monday 22/11/2021	Tuesday 23/11/2021	United Utilities Water Limited (0345 072 0829)	Works
RIPPONDEN ROAD, OLDHAM (Os 633)	 TWO-WAY SIGNALS Off Peak (9:30 - 15:00)	Tuesday 23/11/2021	Tuesday 23/11/2021	United Utilities Water Limited (0345 072 0829)	Works
ROUNDTORN ROAD, OLDHAM (Approx 150M From Manor Road)	 TWO-WAY SIGNALS Off Peak (9:30 - 15:30)	Tuesday 23/11/2021	Wednesday 24/11/2021	Cadent Gas Limited ()	Gas Works
RIPPONDEN ROAD, OLDHAM (So 574 Frame & Cover Dislodged In Cw Req Reset)	 TWO-WAY SIGNALS Off Peak (9:30 - 15:00)	Wednesday 24/11/2021	Wednesday 24/11/2021	United Utilities Water Limited (Not Defined)	Works
DOBCROSS NEW ROAD, DOBCROSS (From Junction Of Delph New Road To Rear Of 1, New Bank Close On Dobcross New Road)	 TWO-WAY SIGNALS	Wednesday 24/11/2021	Friday 26/11/2021	Bt ()	Works
LIMESIDE ROAD, OLDHAM (Outside Limeside Road In Road)	 TWO-WAY SIGNALS Off Peak (9:30 - 15:30)	Friday 26/11/2021	Thursday 02/12/2021	Cadent Gas Limited ()	Gas Works
BLOCK LANE, CHADDERTON (Junction With Cornwall Street)	 TWO-WAY SIGNALS	Monday 22/11/2021	Friday 26/11/2021	United Utilities Water Limited (0345 072 0829)	Works
GRIMSHAW LANE, CHADDERTON (Canal Bridge To Railway Pub)	 ROAD CLOSURE	Monday 22/11/2021	Friday 26/11/2021	Oldham Metropolitan Borough Council (01617701955)	Highway resurfacing
HANNERTON ROAD, SHAW (Full Length)	 ROAD CLOSURE	Friday 05/11/2021	Monday 22/11/2021	Oldham Metropolitan Borough Council (01617704140)	Highway resurfacing
HAVEN LANE, OLDHAM (Full Length)	 ROAD CLOSURE	Friday 26/11/2021	Friday 03/12/2021	Oldham Metropolitan Borough Council (01617701955)	Highway resurfacing
BROOKFIELD STREET, OLDHAM (Full Length)	 ROAD CLOSURE	Monday 22/11/2021	Tuesday 07/12/2021	Oldham Metropolitan Borough Council (01617701955)	Highway resurfacing
ROEBUCK LANE, STRINSDALE (Full Length)	 ROAD CLOSURE	Wednesday 24/11/2021	Tuesday 30/11/2021	Oldham Metropolitan Borough Council (01617704140)	Highway resurfacing
CHELTHENHAM STREET, OLDHAM (Full Length)	 ROAD CLOSURE	Tuesday 23/11/2021	Monday 29/11/2021	Oldham Metropolitan Borough Council (01617701955)	Highway resurfacing

Roadworks and Closures

Location	restriction	expected start	expected finish	contractor	reason
TURF PIT LANE,OLDHAM (Arncliffe Rise To Roebuck Lane)	 ROAD CLOSURE	Monday 22/11/2021	Tuesday 30/11/2021	Oldham Metropolitan Borough Council (01617704140)	Highway resurfacing
HUDDERSFIELD ROAD,DIGGLE (Junction Of Huddersfield Road Delph)	 MULTI-WAY SIGNALS Off Peak	Friday 11/06/2021	Tuesday 19/04/2022	Oldham Metropolitan Borough Council (07971364052)	Highway Authority Works
HUDDERSFIELD ROAD,DIGGLE (Huddersfield Rd From The Ambrose Crescent To Standedge Road)	 MULTI-WAY SIGNALS	Monday 19/04/2021	Tuesday 19/04/2022	Oldham Metropolitan Borough Council (07971364052)	Drainage works
VALE DRIVE,OLDHAM (Tower Blocks Known As Crossbank & Summervale House)	 ROAD CLOSURE	Monday 25/10/2021	Wednesday 26/01/2022	Oldham Metropolitan Borough Council ()	Section 50 works
SPURN LANE,DIGGLE (Junc Of Littlemoor Road)	 ROAD CLOSURE	Monday 19/04/2021	Tuesday 19/04/2022	Oldham Metropolitan Borough Council (07971364052)	New highway installation works
TWO ACRE LANE,STRINESDALE (Approximately 210M Ters From Junction Of Shiloh Lane)	 ROAD CLOSURE	Tuesday 23/11/2021	Tuesday 23/11/2021	Electricity North West (0843 3113377 Streetworks)	Works
LINCOLN STREET,OLDHAM (Full Length)	 ROAD CLOSURE	Tuesday 16/11/2021	Monday 22/11/2021	Oldham Metropolitan Borough Council (01617701955)	Highway resurfacing
CORNWALL STREET,OLDHAM (Junction With Block Lane)	 ROAD CLOSURE	Monday 22/11/2021	Friday 26/11/2021	United Utilities Water Limited (0345 072 0829)	Works
ALT LANE,OLDHAM (157 Alt Lane Hathershaw Bardsley Oldham Greater Manchestr O18 2He)	 ROAD CLOSURE Off Peak	Thursday 25/11/2021	Thursday 25/11/2021	Bt ()	Works
LEES ROAD,OLDHAM (Lees Road, Breeze Hill Road And Wellyhole Street On Approach To Common Junction At Lees Road.)	 MULTI-WAY SIGNALS	Monday 22/11/2021	Tuesday 23/11/2021	Transport For Greater Manchester ()	Traffic signals works
OLDHAM ROAD,FAILSWORTH (Footway, Outside 468-472 X 4 New Gas Connections)	 TWO-WAY SIGNALS	Sunday 28/11/2021	Sunday 28/11/2021	Cadent Gas Limited ()	Gas Works
MILNROW ROAD,SHAW (In Carriageway Outside 404 Milnrow Road)	 TWO-WAY SIGNALS Off Peak	Thursday 18/11/2021	Monday 22/11/2021	Bt ()	Works
SALMON FIELDS,ROYTON (Higginshaw Lane, Salmon Fields And Moss Lane Approaching Common Junction.)	 MULTI-WAY SIGNALS	Thursday 25/11/2021	Friday 26/11/2021	Transport For Greater Manchester ()	Traffic signals works
WELL I HOLE ROAD,GREENFIELD (Well I Hole Bridge)	 TWO-WAY SIGNALS	Monday 01/11/2021	Friday 07/01/2022	Oldham Metropolitan Borough Council (01617701322)	Bridge works
BUCKSTONES ROAD,SHAW (O/S 376 Milnrow Road (Pts))	 MULTI-WAY SIGNALS Off Peak (9:30 - 15:00)	Monday 29/11/2021	Monday 29/11/2021	United Utilities Water Limited (0345 072 0829)	Works

Roadworks and Closures

Location	restriction	expected start	expected finish	contractor	reason
BUCKSTONES ROAD, SHAW (O/S 127 Buckstones Road)	 TWO-WAY SIGNALS	Monday 22/11/2021	Monday 22/11/2021	United Utilities Water Limited (0345 072 0829)	Works
ROCHDALE ROAD, SHAW (Inc Of Rochdale Road And Rushcroft Road)	 MULTI-WAY SIGNALS Off Peak (9:30 - 15:30)	Friday 19/11/2021	Tuesday 23/11/2021	Bt ()	Works
WYNDALE DRIVE, FAILSWORTH (Full Length Both Sides)	 STOP/GO BOARDS	Monday 01/11/2021	Monday 29/11/2021	Oldham Metropolitan Borough Council (01617704140)	Highway resurfacing
NEW STREET, UPPERMILL (Side Of 80 High Street (Pts))	 MULTI-WAY SIGNALS Off Peak (9:30 - 15:30)	Monday 22/11/2021	Tuesday 23/11/2021	United Utilities Water Limited (0345 072 0829)	Works
RUSHCROFT ROAD, SHAW (Inc Of Rushcroft Road And Rochdale Road)	 MULTI-WAY SIGNALS	Friday 19/11/2021	Tuesday 23/11/2021	Bt ()	Works
MOORHEY STREET, OLDHAM (Gargrave St At Junction With Moorhey St Oldham O14 1Ba)	 MULTI-WAY SIGNALS Off Peak (9:30 - 15:30)	Tuesday 23/11/2021	Tuesday 23/11/2021	Bt ()	Works
MIDDLE GATE, OLDHAM (Junc Of Hollins Road)	 MULTI-WAY SIGNALS Off Peak (9:30 - 15:30)	Sunday 28/11/2021	Monday 29/11/2021	Electricity North West (0843 3113377 Streetworks)	Works
QUEEN STREET, SHAW (O/S 11 Queen Street)	 MULTI-WAY SIGNALS Off Peak (9:30 - 15:00)	Monday 29/11/2021	Monday 29/11/2021	United Utilities Water Limited (0345 072 0829)	Works
NORDENS STREET, CHADDERTON (Full Length)	 STOP/GO BOARDS	Friday 19/11/2021	Thursday 25/11/2021	Oldham Metropolitan Borough Council (01617701955)	Highway resurfacing
LONDON ROAD, OLDHAM (Full Length)	 TWO-WAY SIGNALS	Wednesday 01/07/2020	Saturday 30/04/2022	Oldham Metropolitan Borough Council (01617701952)	Highway Authority Works

for more information on Highway Works please see www.oldham.gov.uk/roadworks or contact 01617704325



expected
traffic
disruption

HIGH
MEDIUM
LOW

view the map at www.gmroadworks.org

Date of production: 16/11/2021

20141114

The text contained within the table above is auto populated from live Greater Manchester Road Activity Permit Scheme (GMRAPS) data. Whilst every effort is made to ensure the information produced in the table is correct at the time of publishing, we are reliant on the information and the correct format being provided by the works Promoter. If you notice any inconsistency with the information above and the works taking place on site then please contact TFGM at roadworks@tfgm.com <<mailto:roadworks@tfgm.com>> who will then provide feedback to the relevant Highway Authority on your behalf.