






























# Roadworks and Closures

| Location   | restriction  | expected start          | expected finish         | contractor   | reason                            |
|--|--|-------------------------|-------------------------|--|-----------------------------------|
| OLDHAM ROAD,ROYTON<br>(Junction Rochdale Road / Sheepfoot Lane))                               |  MULTI-WAY SIGNALS<br>Off Peak (9:30 - 15:30)   | Monday<br>25/10/2021    | Monday<br>25/10/2021    | Oldham<br>Metropolitan<br>Borough Council<br>(01617701952) | Highway Authority<br>Works        |
| ROCHDALE ROAD,ROYTON<br>(Footway Next To Oozewood Rd)  |  LANE CLOSURE                                   | Monday<br>01/11/2021    | Wednesday<br>03/11/2021 | Telefonica (O2<br>(Uk) Limited)<br>(0161 785 4500)         | Works                             |
| ROCHDALE ROAD,OLDHAM<br>(Pedestrian Crossing Just Of West Street)                              |  LANE CLOSURE<br>Off Peak (9:30 - 15:30)        | Monday<br>01/11/2021    | Tuesday<br>02/11/2021   | Oldham<br>Metropolitan<br>Borough Council<br>(01617701952) | Highway<br>resurfacing            |
| OLDHAM WAY,OLDHAM<br>(From Prince Street To Lees Road)   |  LANE CLOSURE                                   | Wednesday<br>01/07/2020 | Friday<br>01/04/2022    | Oldham<br>Metropolitan<br>Borough Council<br>(01617705116) | New highway<br>installation works |
| OLDHAM WAY,OLDHAM<br>(Junction Of Victoria St To King Street)                                  |  LANE CLOSURE                                   | Thursday<br>06/05/2021  | Friday<br>04/03/2022    | Oldham<br>Metropolitan<br>Borough Council<br>(01617701952) | Highway Authority<br>Works        |
| HUDDERSFIELD ROAD,OLDHAM<br>(Everlasting Memorials To Pedestrian Crossing)                     |  LANE CLOSURE<br>Off Peak (9:30 - 15:30)        | Monday<br>01/11/2021    | Monday<br>01/11/2021    | Oldham<br>Metropolitan<br>Borough Council<br>(01617701952) | Highway<br>resurfacing            |
| LEES ROAD,OLDHAM<br>(Gibraltar Street To Old Street)   |  TWO-WAY SIGNALS                              | Monday<br>07/06/2021    | Tuesday<br>30/11/2021   | Oldham<br>Metropolitan<br>Borough Council<br>(01617705116) | Highway<br>resurfacing            |
| CHEAPSIDE,OLDHAM<br>(Jct With West Street)   |  MULTI-WAY SIGNALS                            | Monday<br>01/11/2021    | Monday<br>01/11/2021    | T-Mobile (Uk)<br>Limited<br>(07923169622)                  | Works                             |
| OLDHAM ROAD,FAILSWORTH<br>(Footway, Oldham Road, Opposite Newton<br>Street, Oldham)            |  LANE CLOSURE<br>Off Peak (9:30 - 15:30)      | Monday<br>25/10/2021    | Friday<br>29/10/2021    | T-Mobile (Uk)<br>Limited (0151 420<br>4128)                | Works                             |
| ROCHDALE ROAD,OLDHAM<br>(Hospital Entrance To Pedestrian Crossing)                             |  MULTI-WAY SIGNALS<br>Off Peak (9:30 - 15:30) | Monday<br>25/10/2021    | Monday<br>25/10/2021    | Oldham<br>Metropolitan<br>Borough Council<br>(01617701952) | Highway<br>resurfacing            |
| MANCHESTER STREET,OLDHAM<br>(Outside 300)  |  LANE CLOSURE                                 | Monday<br>25/10/2021    | Wednesday<br>27/10/2021 | Cadent Gas<br>Limited ( )                                  | Gas Works                         |
| ROCHDALE ROAD,OLDHAM<br>(Either Side Of Zebra Crossing 285 - 301)                              |  TWO-WAY SIGNALS<br>Off Peak (9:30 - 15:30)   | Thursday<br>28/10/2021  | Friday<br>29/10/2021    | Oldham<br>Metropolitan<br>Borough Council<br>(01617701952) | Highway<br>resurfacing            |
| CHADDERTON HALL ROAD,CHADDERTON<br>(From Junc Of Haigh Lane To Junc Of<br>Chaddertonpark Road) |  MULTI-WAY SIGNALS                            | Monday<br>18/10/2021    | Wednesday<br>10/11/2021 | Cadent Gas<br>Limited ( )                                  | Gas Works                         |
| HUDDERSFIELD ROAD,DELPH<br>(Junction With Huddersfield Road, Diggle)                           |  MULTI-WAY SIGNALS<br>Off Peak                | Friday<br>11/06/2021    | Tuesday<br>19/04/2022   | Oldham<br>Metropolitan<br>Borough Council<br>(07971364052) | Highway Authority<br>Works        |
| STANDEDGE ROAD,DIGGLE<br>(From The Junction Of Huddersfield Road To<br>Outside Number 21)      |  TWO-WAY SIGNALS                              | Monday<br>19/04/2021    | Tuesday<br>19/04/2022   | Oldham<br>Metropolitan<br>Borough Council<br>(01617704140) | Highway<br>improvement            |













# Roadworks and Closures

| Location  | restriction  | expected start          | expected finish         | contractor   | reason                         |
|---|--|-------------------------|-------------------------|--|--------------------------------|
| WOOL ROAD, DOBCROSS<br>(Junction Of Huddersfield Road / Standedge Road)   |  MULTI-WAY SIGNALS                              | Wednesday<br>11/08/2021 | Tuesday<br>19/04/2022   | Oldham Metropolitan Borough Council<br>(07971364052) | Highway Authority Works        |
| HUDDERSFIELD ROAD, DELPH<br>(Standedge Cutting)   |  MULTI-WAY SIGNALS                              | Wednesday<br>07/07/2021 | Monday<br>31/01/2022    | Oldham Metropolitan Borough Council<br>( )           | New highway installation works |
| HIGH STREET, UPPERMILL<br>(Junction Of Court Street)  |  STOP/GO BOARDS                                 | Tuesday<br>12/10/2021   | Wednesday<br>27/10/2021 | Oldham Metropolitan Borough Council<br>(01617704140) | Highway resurfacing            |
| THOMPSON LANE, CHADDERTON<br>(Outside 53)   |  TWO-WAY SIGNALS                                | Monday<br>18/10/2021    | Tuesday<br>26/10/2021   | Electricity North West (0843 3113377 Streetworks)    | Works                          |
| CHAMBER ROAD, OLDHAM<br>(Side Off Side 1 Kingsway Close)  |  TWO-WAY SIGNALS                                | Tuesday<br>19/10/2021   | Monday<br>25/10/2021    | Electricity North West (0843 3113377 Streetworks)    | Works                          |
| HIGH BARN STREET, ROYTON<br>(F/W/C/W From Existing House Number 150 To 130 Across The Road and Up The Side Of 105 Into Site Entrance) |  TWO-WAY SIGNALS                                | Saturday<br>23/10/2021  | Friday<br>05/11/2021    | Last Mile Electricity Limited<br>(01706659701)       | Works                          |
| HIGH BARN STREET, ROYTON<br>(Road Crossing Outside 105 To Junction Of Edge Lane Street)   |  MULTI-WAY SIGNALS                            | Wednesday<br>20/10/2021 | Tuesday<br>02/11/2021   | Electricity North West (0843 3113377 Streetworks)    | Works                          |
| MIDDLETON ROAD, ROYTON<br>(At Start Of Bus Layby)   |  MULTI-WAY SIGNALS                            | Tuesday<br>14/09/2021   | Wednesday<br>27/10/2021 | Cadent Gas Limited ( )                               | Gas Works                      |
| FOX DENTON LANE, CHADDERTON<br>(In The Footway/ Carriageway At The Side Of Lydia Becker Way)  |  MULTI-WAY SIGNALS                            | Monday<br>25/10/2021    | Wednesday<br>27/10/2021 | Last Mile Electricity Limited<br>(01706 659 701)     | Works                          |
| HERON STREET, OLDHAM<br>(Heron Street Outside Mill)   |  MULTI-WAY SIGNALS<br>Off Peak (9:30 - 15:30) | Monday<br>25/10/2021    | Thursday<br>28/10/2021  | T-Mobile (UK) Limited (0161 785 4500)                | Works                          |
| MILLSTREAM LANE, FAILSWORTH<br>(25M From Rose Hey Lane)   |  ROAD CLOSURE                                 | Monday<br>01/11/2021    | Friday<br>05/11/2021    | Cadent Gas Limited ( )                               | Gas Works                      |
| WEST STREET, OLDHAM<br>(Outside Bus Station)  |  MULTI-WAY SIGNALS                            | Monday<br>01/11/2021    | Monday<br>01/11/2021    | T-Mobile (UK) Limited<br>(07923169622)               | Works                          |
| WETHERBY DRIVE, ROYTON<br>(Side Of 29 To Opposite Side Of C/W)  |  ROAD CLOSURE                                 | Monday<br>25/10/2021    | Monday<br>01/11/2021    | Electricity North West (0843 3113377 Streetworks)    | Works                          |
| HUDDERSFIELD ROAD, DIGGLE<br>(Junction Of Huddersfield Road Delph)  |  MULTI-WAY SIGNALS<br>Off Peak                | Friday<br>11/06/2021    | Tuesday<br>19/04/2022   | Oldham Metropolitan Borough Council<br>(07971364052) | Highway Authority Works        |
| HUDDERSFIELD ROAD, DIGGLE<br>(Huddersfield Rd From The Ambrose Crescent To Standedge Road)  |  MULTI-WAY SIGNALS                            | Monday<br>19/04/2021    | Tuesday<br>19/04/2022   | Oldham Metropolitan Borough Council<br>(07971364052) | Drainage works                 |

# Roadworks and Closures

| Location  | restriction  | expected start          | expected finish         | contractor   | reason                            |
|---|--|-------------------------|-------------------------|--|-----------------------------------|
| VALE DRIVE,OLDHAM<br>(Tower Blocks Known As Crossbank & Summervale House)                         |  ROAD CLOSURE                                 | Monday<br>25/10/2021    | Wednesday<br>26/01/2022 | Oldham<br>Metropolitan<br>Borough Council<br>( )           | Section 50 works                  |
| SPURN LANE,DIGGLE<br>(Junc Of Littlemoor Road)  |  ROAD CLOSURE                                 | Monday<br>19/04/2021    | Tuesday<br>19/04/2022   | Oldham<br>Metropolitan<br>Borough Council<br>(07971364052) | New highway<br>installation works |
| SHEEPFOOT LANE,OLDHAM<br>(Junction Of Rochdale Road)  |  MULTI-WAY SIGNALS<br>Off Peak (9:30 - 15:30) | Monday<br>25/10/2021    | Monday<br>25/10/2021    | Oldham<br>Metropolitan<br>Borough Council<br>(01617701952) | Highway<br>resurfacing            |
| WELLYHOLE STREET,OLDHAM<br>(Junction Lees Road And Along 50 Metres)                               |  ROAD CLOSURE                                 | Monday<br>25/10/2021    | Friday<br>29/10/2021    | Oldham<br>Metropolitan<br>Borough Council<br>(01617705116) | Highway<br>resurfacing            |
| CHURCH ROAD,UPPERMILL<br>(Gable End Of 33 To Gable End To 35)                                     |  ROAD CLOSURE                                 | Tuesday<br>26/10/2021   | Friday<br>29/10/2021    | Oldham<br>Metropolitan<br>Borough Council<br>(01617704140) | Bridge works                      |
| UNION STREET WEST,OLDHAM<br>(Outside 91 To Feed Public House)                                     |  TWO-WAY SIGNALS                              | Tuesday<br>26/10/2021   | Friday<br>29/10/2021    | Cadent Gas<br>Limited ( )                                  | Gas Works                         |
| BREEZE HILL ROAD,OLDHAM<br>(From Junction Lees Rd And Along 50 Metres<br>To Side Of 28)           |  ROAD CLOSURE                               | Monday<br>25/10/2021    | Friday<br>29/10/2021    | Oldham<br>Metropolitan<br>Borough Council<br>(01617705116) | Highway<br>resurfacing            |
| STONELEIGH ROAD,SPRINGHEAD<br>(Outside Knowsley Junior School)                                    |  ROAD CLOSURE                               | Monday<br>25/10/2021    | Friday<br>29/10/2021    | Virgin Media<br>(0870 888 3117)                            | Works                             |
| ALBERT STREET,FAILSWORTH<br>(Albert St Southbound)  |  ROAD CLOSURE                               | Monday<br>01/03/2021    | Saturday<br>30/10/2021  | Oldham<br>Metropolitan<br>Borough Council<br>(01617704337) | New highway<br>installation works |
| CRANBERRY STREET,OLDHAM<br>(Cranberry Street Lodwick Road Pc Centre<br>Close To Cranberry Street) |  ROAD CLOSURE                               | Monday<br>25/10/2021    | Thursday<br>28/10/2021  | Telefonica (O2<br>(Uk) Limited)<br>(0161 785 4500)         | Works                             |
| HUDDERSFIELD ROAD,SCOUTHEAD<br>(In Carriageway Outside 1095 Huddersfield<br>Road)                 |  TWO-WAY SIGNALS<br>Off Peak (9:30 - 15:30) | Monday<br>25/10/2021    | Wednesday<br>27/10/2021 | Bt ( )   | Works                             |
| WASTWATER STREET,OLDHAM<br>(Full Length)  |  STOP/GO BOARDS                             | Monday<br>01/11/2021    | Friday<br>05/11/2021    | Oldham<br>Metropolitan<br>Borough Council<br>(01617701955) | Highway<br>resurfacing            |
| CHADDERTON PARK ROAD,CHADDERTON<br>(Outside 140)  |  MULTI-WAY SIGNALS                          | Monday<br>18/10/2021    | Friday<br>05/11/2021    | Cadent Gas<br>Limited ( )                                  | Gas Works                         |
| STONELEIGH STREET,OLDHAM<br>(Full Length)   |  STOP/GO BOARDS                             | Thursday<br>28/10/2021  | Wednesday<br>03/11/2021 | Oldham<br>Metropolitan<br>Borough Council<br>(01617704140) | Highway<br>resurfacing            |
| EDGE LANE STREET,ROYTON<br>(Junction Of High Barn Street)   |  TWO-WAY SIGNALS                            | Wednesday<br>20/10/2021 | Tuesday<br>02/11/2021   | Electricity North<br>West (0843<br>3113377<br>Streetworks) | Works                             |

# Roadworks and Closures

| Location   | restriction  | expected start          | expected finish         | contractor   | reason                            |
|--|--|-------------------------|-------------------------|--|-----------------------------------|
| MELLING ROAD,OLDHAM<br>(Full Length)   |  STOP/GO BOARDS                                 | Tuesday<br>26/10/2021   | Wednesday<br>10/11/2021 | Oldham<br>Metropolitan<br>Borough Council<br>(01617701955) | Highway<br>resurfacing            |
| BROOKFIELD STREET,OLDHAM<br>(Full Length)                                      |  STOP/GO BOARDS                                 | Wednesday<br>27/10/2021 | Thursday<br>11/11/2021  | Oldham<br>Metropolitan<br>Borough Council<br>(01617701955) | Highway<br>resurfacing            |
| WYNDALE DRIVE,FAILSWORTH<br>(Full Length Both Sides)                           |  STOP/GO BOARDS                                 | Monday<br>01/11/2021    | Monday<br>29/11/2021    | Oldham<br>Metropolitan<br>Borough Council<br>(01617704140) | Highway<br>resurfacing            |
| COURT STREET,UPPERMILL<br>(Full Length)  |  STOP/GO BOARDS                                 | Tuesday<br>12/10/2021   | Wednesday<br>27/10/2021 | Oldham<br>Metropolitan<br>Borough Council<br>(01617701955) | Highway<br>resurfacing            |
| QUEEN STREET,SHAW<br>(O/S 13 Queen Street, Junction With Hawthorn<br>Crescent) |  MULTI-WAY SIGNALS                              | Tuesday<br>26/10/2021   | Tuesday<br>26/10/2021   | United Utilities<br>Water Limited<br>(0345 072 0829)       | Works                             |
| DOVER STREET,OLDHAM<br>(Footway Full Length Both Sides)                        |  STOP/GO BOARDS                                 | Tuesday<br>05/10/2021   | Monday<br>25/10/2021    | Oldham<br>Metropolitan<br>Borough Council<br>(01617704337) | New highway<br>installation works |
| SAINT JOHNS STREET,OLDHAM<br>(Footway Full Length Both Sides)                  |  STOP/GO BOARDS                               | Tuesday<br>05/10/2021   | Monday<br>25/10/2021    | Oldham<br>Metropolitan<br>Borough Council<br>(01617704337) | New highway<br>installation works |
| MERTON AVENUE,OLDHAM<br>(Junction With Heron Street)                           |  MULTI-WAY SIGNALS<br>Off Peak (9:30 - 15:30) | Monday<br>25/10/2021    | Wednesday<br>27/10/2021 | T-Mobile (Uk)<br>Limited (0161 785<br>4500)                | Works                             |
| GIBRALTAR STREET,OLDHAM<br>(Full Length)                                       |  STOP/GO BOARDS                               | Monday<br>25/10/2021    | Friday<br>29/10/2021    | Oldham<br>Metropolitan<br>Borough Council<br>(01617704140) | Highway<br>resurfacing            |
| SANDBED LANE,DELPH<br>(Full Length)  |  STOP/GO BOARDS                               | Tuesday<br>12/10/2021   | Thursday<br>28/10/2021  | Oldham<br>Metropolitan<br>Borough Council<br>(01617701955) | Highway<br>resurfacing            |
| OLD MILL LANE,SPRINGHEAD<br>(Full Length)                                      |  STOP/GO BOARDS                               | Friday<br>22/10/2021    | Thursday<br>28/10/2021  | Oldham<br>Metropolitan<br>Borough Council<br>(01617704140) | Highway<br>resurfacing            |
| LONDON ROAD,OLDHAM<br>(Full Length)  |  TWO-WAY SIGNALS                              | Wednesday<br>01/07/2020 | Saturday<br>30/04/2022  | Oldham<br>Metropolitan<br>Borough Council<br>(01617701952) | Highway Authority<br>Works        |

for more information on Highway Works please see [www.oldham.gov.uk/roadworks](http://www.oldham.gov.uk/roadworks) or contact 01617704325



expected  
traffic  
disruption

|        |
|--------|
| HIGH   |
| MEDIUM |
| LOW    |

view the map at [www.gmroadworks.org](http://www.gmroadworks.org)

Date of production: 19/10/2021

20141114

The text contained within the table above is auto populated from live Greater Manchester Road Activity Permit Scheme (GMRAPS) data. Whilst every effort is made to ensure the information produced in the table is correct at the time of publishing, we are reliant on the information and the correct format being provided by the works Promoter. If you notice any inconsistency with the information above and the works taking place on site then please contact TFGM at [roadworks@tfgm.com](mailto:roadworks@tfgm.com) <<mailto:roadworks@tfgm.com>> who will then provide feedback to the relevant Highway Authority on your behalf.