







































Roadworks and Closures

| | street | area | restriction | expected start | expected finish | contractor | reason |
|--|----------------------|------------|--|-------------------------|-------------------------|--------------------------------------|-----------------------------------|
| | OLDHAM WAY | OLDHAM |  LANE CLOSURE | Wednesday 01/07/2020 | Friday 01/04/2022 | OLDHAM METROPOLITAN BOROUGH | New highway installation works |
| | STANDEGE ROAD | DIGGLE |  TWO-WAY SIGNALS | Monday 19/04/2021 | Tuesday 19/04/2022 | OLDHAM METROPOLITAN BOROUGH | Highway improvement |
| | ROUNDTORN ROAD | OLDHAM |  TWO-WAY SIGNALS | Thursday 03/06/2021 | Friday 04/06/2021 | UNITED UTILITIES WATER LIMITED | Works |
| | OLDHAM ROAD | GROTON |  MULTI-WAY SIGNALS | Wednesday 02/06/2021 | Friday 06/08/2021 | Cadent Gas Limited | Gas Works |
| | COVERHILL ROAD | GROTON |  MULTI-WAY SIGNALS | Tuesday 01/06/2021 | Friday 02/07/2021 | Cadent Gas Limited | Gas Works |
| | MILNROW ROAD | SHAW |  TWO-WAY SIGNALS Off Peak | Thursday 27/05/2021 | Tuesday 01/06/2021 | BT | Works |
| | RHODES BANK | OLDHAM |  MULTI-WAY SIGNALS | Thursday 27/05/2021 | Wednesday 02/06/2021 | ELECTRICITY NORTH WEST | Works |
| | SPURN LANE | DIGGLE |  ROAD CLOSURE | Monday 19/04/2021 | Tuesday 19/04/2022 | OLDHAM METROPOLITAN BOROUGH | New highway installation works |
| | HUDDERSFIELD ROAD | DIGGLE |  MULTI-WAY SIGNALS | Monday 19/04/2021 | Tuesday 19/04/2022 | OLDHAM METROPOLITAN BOROUGH | Drainage works |
| | HIGH STREET | UPPERMILL |  TWO-WAY SIGNALS Off Peak (9:30 - 15:30) | Tuesday 01/06/2021 | Thursday 03/06/2021 | BT | Works |
| | SHAW STREET | ROYTON |  ROAD CLOSURE | Tuesday 25/05/2021 | Tuesday 01/06/2021 | OLDHAM METROPOLITAN BOROUGH | Highway resurfacing |
| | HALL STREET | ROYTON |  ROAD CLOSURE | Tuesday 25/05/2021 | Monday 31/05/2021 | OLDHAM METROPOLITAN BOROUGH | Highway resurfacing |
| | BROOKFIELD AVENUE | ROYTON |  ROAD CLOSURE | Tuesday 25/05/2021 | Monday 31/05/2021 | OLDHAM METROPOLITAN BOROUGH | Highway resurfacing |
| | MANOR DRIVE | ROYTON |  ROAD CLOSURE | Wednesday 26/05/2021 | Thursday 03/06/2021 | OLDHAM METROPOLITAN BOROUGH | Highway resurfacing |
| | RADCLIFFE STREET | OLDHAM |  ROAD CLOSURE | Wednesday 26/05/2021 | Wednesday 02/06/2021 | OLDHAM METROPOLITAN BOROUGH | Highway resurfacing |
| | STOCK LANE | CHADDERTON |  ROAD CLOSURE | Friday 04/06/2021 | Wednesday 09/06/2021 | OLDHAM METROPOLITAN BOROUGH | Highway resurfacing |
| | THOMPSON LANE | CHADDERTON |  ROAD CLOSURE | Monday 07/06/2021 | Monday 14/06/2021 | OLDHAM METROPOLITAN BOROUGH | Highway resurfacing |



Roadworks and Closures

| | street | area | restriction | expected start | expected finish | contractor | reason |
|--|-------------------|------------|--|----------------------|----------------------|----------------------------------|-------------------------|
| | MERSEY ROAD NORTH | FAILSWORTH |  ROAD CLOSURE | Monday 07/06/2021 | Tuesday 15/06/2021 | OLDHAM METROPOLITAN BOROUGH | Highway resurfacing |
| | BROADWAY | FAILSWORTH |  LANE CLOSURE Off Peak (9:30 - 15:30) | Wednesday 02/06/2021 | Wednesday 02/06/2021 | OLDHAM METROPOLITAN BOROUGH | Highway Authority Works |
| | ASHTON ROAD | OLDHAM |  LANE CLOSURE Off Peak (9:30 - 15:30) | Wednesday 02/06/2021 | Wednesday 02/06/2021 | OLDHAM METROPOLITAN BOROUGH | Highway Authority Works |
| | FURTHERWOOD ROAD | OLDHAM |  MULTI-WAY SIGNALS | Friday 04/06/2021 | Tuesday 08/06/2021 | VIRGIN MEDIA | Works |
| | WESTHULME AVENUE | OLDHAM |  MULTI-WAY SIGNALS | Friday 04/06/2021 | Tuesday 08/06/2021 | VIRGIN MEDIA | Works |
| | MILNROW ROAD | SHAW |  TWO-WAY SIGNALS Off Peak (9:30 - 15:30) | Friday 28/05/2021 | Wednesday 02/06/2021 | BT | Works |
| | SHEEPFOOT LANE | OLDHAM |  MULTI-WAY SIGNALS | Friday 04/06/2021 | Tuesday 08/06/2021 | VIRGIN MEDIA | Works |
| | ABBAY HILLS ROAD | OLDHAM |  MULTI-WAY SIGNALS | Wednesday 02/06/2021 | Tuesday 08/06/2021 | ELECTRICITY NORTH WEST | Works |
| | RIPPONDEN ROAD | OLDHAM |  TWO-WAY SIGNALS Off Peak (9:30 - 15:30) | Saturday 05/06/2021 | Sunday 06/06/2021 | VIRGIN MEDIA | Works |
| | GLODWICK | OLDHAM |  MULTI-WAY SIGNALS | Wednesday 02/06/2021 | Tuesday 08/06/2021 | ELECTRICITY NORTH WEST | Works |
| | MANSFIELD ROAD | OLDHAM |  MULTI-WAY SIGNALS | Wednesday 02/06/2021 | Tuesday 08/06/2021 | ELECTRICITY NORTH WEST | Works |
| | BROOK LANE | OLDHAM |  MULTI-WAY SIGNALS | Wednesday 02/06/2021 | Tuesday 08/06/2021 | ELECTRICITY NORTH WEST | Works |
| | MANCHESTER STREET | OLDHAM |  LANE CLOSURE | Thursday 27/05/2021 | Wednesday 02/06/2021 | ELECTRICITY NORTH WEST | Works |
| | MANCHESTER STREET | OLDHAM |  LANE CLOSURE | Thursday 27/05/2021 | Wednesday 16/06/2021 | ELECTRICITY NORTH WEST | Works |
| | HUDDERSFIELD ROAD | OLDHAM |  MULTI-WAY SIGNALS Off Peak | Tuesday 01/06/2021 | Tuesday 01/06/2021 | Transport for Greater Manchester | Traffic signals works |
| | HUDDERSFIELD ROAD | OLDHAM |  MULTI-WAY SIGNALS | Tuesday 01/06/2021 | Tuesday 01/06/2021 | Transport for Greater Manchester | Traffic signals works |
| | RIPPONDEN ROAD | OLDHAM |  MULTI-WAY SIGNALS | Tuesday 01/06/2021 | Tuesday 01/06/2021 | Transport for Greater Manchester | Traffic signals works |

Roadworks and Closures

| | street | area | restriction | expected start | expected finish | contractor | reason |
|--|--------------------|-------------|--|----------------------|----------------------|--------------------------------|--------------------------------|
| | WATERLOO STREET | OLDHAM |  MULTI-WAY SIGNALS | Thursday 27/05/2021 | Wednesday 02/06/2021 | ELECTRICITY NORTH WEST | Works |
| | COW LANE | OLDHAM |  ROAD CLOSURE | Tuesday 01/06/2021 | Friday 04/06/2021 | Cadent Gas Limited | Gas Works |
| | OLDHAM WAY | OLDHAM |  LANE CLOSURE | Thursday 06/05/2021 | Thursday 01/07/2021 | OLDHAM METROPOLITAN BOROUGH | Highway Authority Works |
| | ROEBUCK LANE | STRINESDALE |  TWO-WAY SIGNALS | Tuesday 01/06/2021 | Friday 04/06/2021 | Cadent Gas Limited | Gas Works |
| | OLDHAM ROAD | DENSHAW |  TWO-WAY SIGNALS Off Peak (9:30 - 15:30) | Wednesday 02/06/2021 | Friday 04/06/2021 | BT | Works |
| | SHOLVER LANE | OLDHAM |  TWO-WAY SIGNALS | Tuesday 01/06/2021 | Thursday 10/06/2021 | OLDHAM METROPOLITAN BOROUGH | New highway installation works |
| | OLDHAM ROAD | DENSHAW |  TWO-WAY SIGNALS Off Peak (9:30 - 15:30) | Thursday 27/05/2021 | Tuesday 01/06/2021 | BT | Works |
| | MIDDLETON ROAD | CHADDERTON |  LANE CLOSURE Off Peak | Wednesday 02/06/2021 | Wednesday 02/06/2021 | UNITED UTILITIES WATER LIMITED | Works |
| | OLDHAM ROAD | DELPH |  TWO-WAY SIGNALS Off Peak (9:30 - 15:30) | Thursday 03/06/2021 | Friday 04/06/2021 | BT | Works |
| | CONSTANTINE STREET | OLDHAM |  TWO-WAY SIGNALS | Wednesday 19/05/2021 | Monday 21/06/2021 | OLDHAM METROPOLITAN BOROUGH | New highway installation works |
| | VICTORIA STREET | CHADDERTON |  TWO-WAY SIGNALS | Tuesday 01/06/2021 | Thursday 03/06/2021 | UNITED UTILITIES WATER LIMITED | Works |
| | DELPH NEW ROAD | DELPH |  MULTI-WAY SIGNALS Off Peak (9:30 - 15:30) | Monday 07/06/2021 | Friday 11/06/2021 | VIRGIN MEDIA | Works |
| | DELPH NEW ROAD | DOBCROSS |  MULTI-WAY SIGNALS Off Peak (9:30 - 15:30) | Monday 07/06/2021 | Friday 11/06/2021 | VIRGIN MEDIA | Works |
| | DOBCROSS NEW ROAD | DOBCROSS |  MULTI-WAY SIGNALS Off Peak (9:30 - 15:30) | Monday 07/06/2021 | Friday 11/06/2021 | VIRGIN MEDIA | Works |
| | TEASDALE CLOSE | CHADDERTON |  STOP/GO BOARDS | Wednesday 02/06/2021 | Friday 04/06/2021 | VIRGIN MEDIA | Works |
| | STANDEDGE ROAD | DIGGLE |  STOP/GO BOARDS | Thursday 03/06/2021 | Thursday 03/06/2021 | OLDHAM METROPOLITAN BOROUGH | Highway Authority Works |
| | LEES ROAD | OLDHAM |  MULTI-WAY SIGNALS Sunday working | Sunday 06/06/2021 | Sunday 06/06/2021 | UNITED UTILITIES WATER LIMITED | Works |

Roadworks and Closures

| street | area | restriction | expected start | expected finish | contractor | reason |
|-----------------------|--------|---|----------------------|----------------------|-----------------------------------|--------|
| MOUNT PLEASANT STREET | OLDHAM |  MULTI-WAY SIGNALS Sunday working | Sunday 06/06/2021 | Sunday 06/06/2021 | UNITED UTILITIES WATER LIMITED | Works |
| MOORHEY STREET | OLDHAM |  MULTI-WAY SIGNALS Sunday working | Sunday 06/06/2021 | Sunday 06/06/2021 | UNITED UTILITIES WATER LIMITED | Works |

for more information on Highway Works please see www.oldham.gov.uk/roadworks or contact 01617704325



| | |
|-----------------------------|---------------|
| expected traffic disruption | HIGH |
| | MEDIUM |
| | LOW |



[view the map at www.gmroadworks.org](http://www.gmroadworks.org)

Date of production: 26/05/2021 20141114

The text contained within the table above is auto populated from live Greater Manchester Road Activity Permit Scheme (GMRAPS) data. Whilst every effort is made to ensure the information produced in the table is correct at the time of publishing, we are reliant on the information and the correct format being provided by the works Promoter. If you notice any inconsistency with the information above and the works taking place on site then please contact TFGM at roadworks@tfgm.com <<mailto:roadworks@tfgm.com>> who will then provide feedback to the relevant Highway Authority on your behalf.

Roadworks and Closures



| street | area | restriction | expected start | expected finish | contractor | reason |
|------------|------------|--|----------------|-----------------|------------|------------|
| [REDACTED] | [REDACTED] |  [REDACTED] | [REDACTED] | [REDACTED] | [REDACTED] | [REDACTED] |
| [REDACTED] | [REDACTED] |  [REDACTED] | [REDACTED] | [REDACTED] | [REDACTED] | [REDACTED] |



[view the map at www.gmrroadworks.org](#)

Date of production: 26/05/2021 [REDACTED]

The text contained within the table above is auto populated from live Greater Manchester Road Activity Permit Scheme (GMRAPS) data. Whilst every effort is made to ensure the information produced in the table is correct at the time of publishing, we are reliant on the information and the correct format being provided by the works Promoter. If you notice any inconsistency with the information above and the works taking place on site then please contact TFGM at roadworks@tfgm.com <<mailto:roadworks@tfgm.com>> who will then provide feedback to the relevant Highway Authority on your behalf.