

















































Roadworks and Closures

street	area	restriction	expected start	expected finish	contractor	reason
FARM STREET	FAILSWORTH	 STOP/GO BOARDS	Saturday 12/06/2021	Wednesday 16/06/2021	VIRGIN MEDIA	Works
ASHWORTH STREET	FAILSWORTH	 STOP/GO BOARDS	Saturday 12/06/2021	Wednesday 16/06/2021	VIRGIN MEDIA	Works
OLDHAM WAY	OLDHAM	 LANE CLOSURE	Wednesday 01/07/2020	Friday 01/04/2022	OLDHAM METROPOLITAN BOROUGH	New highway installation works
STANDEGE ROAD	DIGGLE	 TWO-WAY SIGNALS	Monday 19/04/2021	Tuesday 19/04/2022	OLDHAM METROPOLITAN BOROUGH	Highway improvement
OLDHAM ROAD	GROTTON	 MULTI-WAY SIGNALS	Wednesday 02/06/2021	Friday 06/08/2021	Cadent Gas Limited	Gas Works
COVERHILL ROAD	GROTTON	 MULTI-WAY SIGNALS	Wednesday 02/06/2021	Friday 02/07/2021	Cadent Gas Limited	Gas Works
DOGFORD ROAD	ROYTON	 MULTI-WAY SIGNALS	Friday 18/06/2021	Tuesday 22/06/2021	BT	Works
ROCHDALE LANE	ROYTON	 MULTI-WAY SIGNALS	Friday 18/06/2021	Tuesday 22/06/2021	BT	Works
HUDDERSFIELD ROAD	DELPH	 TWO-WAY SIGNALS Off Peak	Friday 11/06/2021	Monday 14/06/2021	BT	Works
OLDHAM WAY	OLDHAM	 LANE CLOSURE	Wednesday 16/06/2021	Wednesday 16/06/2021	OLDHAM METROPOLITAN BOROUGH	Highway Authority Works
SPURN LANE	DIGGLE	 ROAD CLOSURE	Monday 19/04/2021	Tuesday 19/04/2022	OLDHAM METROPOLITAN BOROUGH	New highway installation works
HUDDERSFIELD ROAD	DIGGLE	 MULTI-WAY SIGNALS	Monday 19/04/2021	Tuesday 19/04/2022	OLDHAM METROPOLITAN BOROUGH	Drainage works
ELDON STREET	OLDHAM	 ROAD CLOSURE	Wednesday 09/06/2021	Monday 14/06/2021	OLDHAM METROPOLITAN BOROUGH	Highway resurfacing
WEBSTER STREET	OLDHAM	 ROAD CLOSURE	Friday 11/06/2021	Thursday 17/06/2021	OLDHAM METROPOLITAN BOROUGH	Highway resurfacing
WHITEHOUSE AVENUE	OLDHAM	 ROAD CLOSURE	Wednesday 09/06/2021	Wednesday 16/06/2021	OLDHAM METROPOLITAN BOROUGH	Highway resurfacing
PLYMOUTH STREET	OLDHAM	 ROAD CLOSURE	Thursday 10/06/2021	Thursday 17/06/2021	OLDHAM METROPOLITAN BOROUGH	Highway resurfacing
BELLFIELD AVENUE	OLDHAM	 ROAD CLOSURE	Friday 11/06/2021	Friday 18/06/2021	OLDHAM METROPOLITAN BOROUGH	Highway resurfacing





Roadworks and Closures

	street	area	restriction	expected start	expected finish	contractor	reason
	MERSEY ROAD NORTH	FAILSWORTH	 ROAD CLOSURE	Wednesday 16/06/2021	Tuesday 22/06/2021	OLDHAM METROPOLITAN BOROUGH	Highway resurfacing
	WESTMINSTER ROAD	FAILSWORTH	 ROAD CLOSURE	Tuesday 15/06/2021	Wednesday 23/06/2021	OLDHAM METROPOLITAN BOROUGH	Highway resurfacing
	GREENGATE	CHADDERTON	 ROAD CLOSURE	Wednesday 16/06/2021	Friday 25/06/2021	OLDHAM METROPOLITAN BOROUGH	Highway resurfacing
	STATION ROAD	GROTTON	 ROAD CLOSURE	Wednesday 09/06/2021	Thursday 17/06/2021	OLDHAM METROPOLITAN BOROUGH	Highway resurfacing
	MILNROW ROAD	SHAW	 TWO-WAY SIGNALS Off Peak	Monday 14/06/2021	Wednesday 16/06/2021	BT	Works
	TYNDALL STREET	OLDHAM	 ROAD CLOSURE	Wednesday 16/06/2021	Wednesday 16/06/2021	UNITED UTILITIES WATER LIMITED	Works
	MANCHESTER STREET	OLDHAM	 LANE CLOSURE	Thursday 27/05/2021	Wednesday 16/06/2021	ELECTRICITY NORTH WEST	Works
	BOTTOM O' TH' MOOR	OLDHAM	 LANE CLOSURE Off Peak (9:30 - 15:30)	Monday 14/06/2021	Sunday 20/06/2021	T-Mobile (UK) Limited	Works
	PARK ROAD	OLDHAM	 MULTI-WAY SIGNALS	Thursday 17/06/2021	Thursday 17/06/2021	UNITED UTILITIES WATER LIMITED	Works
	OLDHAM WAY	OLDHAM	 LANE CLOSURE	Thursday 06/05/2021	Thursday 01/07/2021	OLDHAM METROPOLITAN BOROUGH	Highway Authority Works
	HUDDERSFIELD ROAD	DELPH	 TWO-WAY SIGNALS Off Peak (9:30 - 15:30)	Thursday 10/06/2021	Monday 14/06/2021	BT	Works
	OLDHAM ROAD	DENSHAW	 TWO-WAY SIGNALS Off Peak (9:30 - 15:30)	Thursday 17/06/2021	Monday 21/06/2021	BT	Works
	BURNEDGE LANE	GRASSCROFT	 ROAD CLOSURE	Tuesday 15/06/2021	Monday 21/06/2021	ELECTRICITY NORTH WEST	Works
	CARR LANE	GREENFIELD	 MULTI-WAY SIGNALS	Monday 14/06/2021	Friday 18/06/2021	VIRGIN MEDIA	Works
	MIDDLETON ROAD	CHADDERTON	 MULTI-WAY SIGNALS Off Peak	Saturday 19/06/2021	Sunday 20/06/2021	ELECTRICITY NORTH WEST	Works
	HUNT LANE	CHADDERTON	 MULTI-WAY SIGNALS Off Peak	Saturday 19/06/2021	Sunday 20/06/2021	ELECTRICITY NORTH WEST	Works
	COALSHAW GREEN ROAD	CHADDERTON	 TWO-WAY SIGNALS	Monday 14/06/2021	Friday 18/06/2021	UNITED UTILITIES WATER LIMITED	Works

Roadworks and Closures

	street	area	restriction	expected start	expected finish	contractor	reason
	BROWNLOW AVENUE	ROYTON	 STOP/GO BOARDS	Monday 21/06/2021	Saturday 03/07/2021	OLDHAM METROPOLITAN BOROUGH	Section 50 works
	BROADWAY	ROYTON	 LANE CLOSURE	Wednesday 16/06/2021	Wednesday 16/06/2021	UNITED UTILITIES WATER LIMITED	Works
	WOODSTOCK STREET	OLDHAM	 MULTI-WAY SIGNALS	Thursday 17/06/2021	Thursday 17/06/2021	UNITED UTILITIES WATER LIMITED	Works
	KINGS ROAD	OLDHAM	 MULTI-WAY SIGNALS	Thursday 17/06/2021	Thursday 17/06/2021	UNITED UTILITIES WATER LIMITED	Works
	NETHERHEY LANE	ROYTON	 ROAD CLOSURE Off Peak (9:30 - 15:00)	Wednesday 16/06/2021	Wednesday 16/06/2021	UNITED UTILITIES WATER LIMITED	Works
	HOLLINWOOD AVENUE	CHADDERTON	 LANE CLOSURE Off Peak (9:30 - 15:30)	Thursday 10/06/2021	Monday 14/06/2021	VIRGIN MEDIA	Works
	SHAW ROAD	OLDHAM	 STOP/GO BOARDS	Thursday 10/06/2021	Monday 14/06/2021	OLDHAM METROPOLITAN BOROUGH	Highway resurfacing
	EDGE LANE STREET	ROYTON	 TWO-WAY SIGNALS	Monday 21/06/2021	Friday 02/07/2021	Last Mile Gas Limited	Works
	BREEZE HILL ROAD	OLDHAM	 MULTI-WAY SIGNALS	Monday 07/06/2021	Saturday 30/10/2021	OLDHAM METROPOLITAN BOROUGH	Highway Authority Works
	LEES ROAD	OLDHAM	 MULTI-WAY SIGNALS	Monday 07/06/2021	Saturday 30/10/2021	OLDHAM METROPOLITAN BOROUGH	Highway Authority Works
	WELLYHOLE STREET	OLDHAM	 MULTI-WAY SIGNALS	Monday 07/06/2021	Saturday 30/10/2021	OLDHAM METROPOLITAN BOROUGH	Highway Authority Works
	MANCHESTER ROAD	OLDHAM	 LANE CLOSURE Off Peak (9:30 - 15:30)	Monday 21/06/2021	Wednesday 23/06/2021	VIRGIN MEDIA	Works
	LEES ROAD	OLDHAM	 MULTI-WAY SIGNALS Off Peak	Monday 14/06/2021	Tuesday 15/06/2021	Transport for Greater Manchester	Traffic signals works
	MOORHEY STREET	OLDHAM	 MULTI-WAY SIGNALS	Monday 14/06/2021	Tuesday 15/06/2021	Transport for Greater Manchester	Traffic signals works
	MOUNT PLEASANT STREET	OLDHAM	 MULTI-WAY SIGNALS	Monday 14/06/2021	Tuesday 15/06/2021	Transport for Greater Manchester	Traffic signals works
	HOLLINS ROAD	OLDHAM	 TWO-WAY SIGNALS	Monday 21/06/2021	Wednesday 23/06/2021	UNITED UTILITIES WATER LIMITED	Works
	CROSS STREET	OLDHAM	 LANE CLOSURE Off Peak (9:30 - 15:30)	Thursday 10/06/2021	Monday 14/06/2021	VIRGIN MEDIA	Works

Roadworks and Closures

	street	area	restriction	expected start	expected finish	contractor	reason
	HUDDERSFIELD ROAD	OLDHAM	 LANE CLOSURE Off Peak (9:30 - 15:30)	Tuesday 15/06/2021	Thursday 17/06/2021	VIRGIN MEDIA	Works
	HIGH STREET	UPPERMILL	 MULTI-WAY SIGNALS Off Peak (9:30 - 15:30)	Monday 14/06/2021	Wednesday 16/06/2021	UNITED UTILITIES WATER LIMITED	Works
	BRIDGE STREET	UPPERMILL	 MULTI-WAY SIGNALS Off Peak (9:30 - 15:30)	Monday 14/06/2021	Wednesday 16/06/2021	UNITED UTILITIES WATER LIMITED	Works
	HUDDERSFIELD ROAD	AUSTERLANDS	 TWO-WAY SIGNALS	Wednesday 09/06/2021	Thursday 08/07/2021	OLDHAM METROPOLITAN BOROUGH	Section 50 works

for more information on Highway Works please see www.oldham.gov.uk/roadworks or contact 01617704325



expected traffic disruption	HIGH
	MEDIUM
	LOW

view the map at www.gmroadworks.org

Date of production: 08/06/2021

20141114

The text contained within the table above is auto populated from live Greater Manchester Road Activity Permit Scheme (GMRAPS) data. Whilst every effort is made to ensure the information produced in the table is correct at the time of publishing, we are reliant on the information and the correct format being provided by the works Promoter. If you notice any inconsistency with the information above and the works taking place on site then please contact TfGM at roadworks@tfgm.com <<mailto:roadworks@tfgm.com>> who will then provide feedback to the relevant Highway Authority on your behalf.