


















































# Roadworks and Closures

	street	area	restriction	expected start	expected finish	contractor	reason
	YORKSHIRE STREET	OLDHAM	 LANE CLOSURE	Wednesday 01/07/2020	Friday 01/04/2022	OLDHAM METROPOLITAN BOROUGH	Highway Authority Works
	OLDHAM WAY	OLDHAM	 LANE CLOSURE	Wednesday 01/07/2020	Friday 01/04/2022	OLDHAM METROPOLITAN BOROUGH	New highway installation works
	PRINCE STREET	OLDHAM	 LANE CLOSURE	Wednesday 01/07/2020	Friday 01/04/2022	OLDHAM METROPOLITAN BOROUGH	Highway Authority Works
	STANEDGE ROAD	DIGGLE	 TWO-WAY SIGNALS	Monday 19/04/2021	Tuesday 19/04/2022	OLDHAM METROPOLITAN BOROUGH	Highway improvement
	MOORHEY STREET	OLDHAM	 ROAD CLOSURE	Monday 04/01/2021	Monday 03/05/2021	OLDHAM METROPOLITAN BOROUGH	New highway installation works
	CHEW VALLEY ROAD	GREENFIELD	 TWO-WAY SIGNALS Off Peak	Monday 03/05/2021	Wednesday 05/05/2021	BT	Works
	FIR TREE AVENUE	OLDHAM	 MULTI-WAY SIGNALS	Tuesday 04/05/2021	Saturday 08/05/2021	T-Mobile (UK) Limited	Works
	TANNERS FOLD	OLDHAM	 MULTI-WAY SIGNALS	Tuesday 04/05/2021	Saturday 08/05/2021	T-Mobile (UK) Limited	Works
	FIRCROFT ROAD	OLDHAM	 ROAD CLOSURE	Tuesday 04/05/2021	Saturday 08/05/2021	T-Mobile (UK) Limited	Works
	ALBERT STREET	FAILSWORTH	 TWO-WAY SIGNALS	Monday 01/03/2021	Friday 28/05/2021	OLDHAM METROPOLITAN BOROUGH	New highway installation works
	FEATHERSTALL ROAD NORTH	OLDHAM	 LANE CLOSURE Off Peak (9:30 - 15:30)	Wednesday 28/04/2021	Tuesday 04/05/2021	Cadent Gas Limited	Gas Works
	WATERLOO STREET	OLDHAM	 MULTI-WAY SIGNALS Off Peak (9:30 - 15:30)	Monday 10/05/2021	Friday 21/05/2021	VIRGIN MEDIA	Works
	RHODES BANK	OLDHAM	 MULTI-WAY SIGNALS	Monday 10/05/2021	Friday 21/05/2021	VIRGIN MEDIA	Works
	ROCHDALE ROAD	OLDHAM	 MULTI-WAY SIGNALS Off Peak (9:30 - 15:30)	Thursday 29/04/2021	Monday 03/05/2021	T-Mobile (UK) Limited	Works
	SAINT MARYS WAY	OLDHAM	 MULTI-WAY SIGNALS Off Peak (9:30 - 15:30)	Thursday 29/04/2021	Monday 03/05/2021	T-Mobile (UK) Limited	Works
	ALDERSON STREET	OLDHAM	 MULTI-WAY SIGNALS Off Peak (9:30 - 15:30)	Thursday 29/04/2021	Monday 03/05/2021	T-Mobile (UK) Limited	Works
	LEES ROAD	OLDHAM	 TWO-WAY SIGNALS	Monday 04/01/2021	Monday 03/05/2021	OLDHAM METROPOLITAN BOROUGH	New highway installation works

# Roadworks and Closures

	street	area	restriction	expected start	expected finish	contractor	reason
	YORKSHIRE STREET	OLDHAM	 LANE CLOSURE Off Peak (9:30 - 15:30)	Friday 07/05/2021	Thursday 13/05/2021	ELECTRICITY NORTH WEST	Works
	WILD STREET	LEES	 ROAD CLOSURE	Monday 10/05/2021	Friday 14/05/2021	ELECTRICITY NORTH WEST	Works
	SPURN LANE	DIGGLE	 ROAD CLOSURE	Monday 19/04/2021	Tuesday 19/04/2022	OLDHAM METROPOLITAN BOROUGH	New highway installation works
	BOTTOM O' TH' MOOR	OLDHAM	 LANE CLOSURE Off Peak (9:30 - 15:30)	Thursday 06/05/2021	Monday 10/05/2021	T-Mobile (UK) Limited	Works
	HUDDERSFIELD ROAD	DIGGLE	 MULTI-WAY SIGNALS	Monday 19/04/2021	Tuesday 19/04/2022	OLDHAM METROPOLITAN BOROUGH	Drainage works
	HIGH STREET	UPPERMILL	 TWO-WAY SIGNALS Off Peak (9:30 - 15:30)	Monday 03/05/2021	Wednesday 05/05/2021	BT	Works
	BALMORAL AVENUE	ROYTON	 ROAD CLOSURE	Monday 10/05/2021	Thursday 13/05/2021	OLDHAM METROPOLITAN BOROUGH	Highway resurfacing
	SHAW STREET	ROYTON	 ROAD CLOSURE	Monday 10/05/2021	Tuesday 18/05/2021	OLDHAM METROPOLITAN BOROUGH	Highway resurfacing
	OLDHAM ROAD	ROYTON	 ROAD CLOSURE	Sunday 09/05/2021	Wednesday 19/05/2021	OLDHAM METROPOLITAN BOROUGH	Highway resurfacing
	HEBRON STREET	ROYTON	 MULTI-WAY SIGNALS	Monday 03/05/2021	Friday 21/05/2021	OLDHAM METROPOLITAN BOROUGH	Section 50 works
	OLDHAM WAY	OLDHAM	 LANE CLOSURE	Monday 22/02/2021	Wednesday 05/05/2021	OLDHAM METROPOLITAN BOROUGH	Highway Authority Works
	HOLLINS ROAD	OLDHAM	 TWO-WAY SIGNALS	Monday 10/05/2021	Wednesday 12/05/2021	Cadent Gas Limited	Gas Works
	BURNLEY LANE	CHADDERTON	 LANE CLOSURE Off Peak (9:30 - 15:30)	Tuesday 04/05/2021	Friday 07/05/2021	VIRGIN MEDIA	Works
	NORFOLK STREET	OLDHAM	 ROAD CLOSURE	Monday 19/04/2021	Friday 07/05/2021	OLDHAM METROPOLITAN BOROUGH	Section 50 works
	HOLLINS ROAD	OLDHAM	 TWO-WAY SIGNALS	Tuesday 04/05/2021	Wednesday 12/05/2021	ELECTRICITY NORTH WEST	Works
	GREENACRES ROAD	OLDHAM	 TWO-WAY SIGNALS	Tuesday 04/05/2021	Monday 10/05/2021	ELECTRICITY NORTH WEST	Works
	EDGE LANE STREET	ROYTON	 TWO-WAY SIGNALS	Monday 19/04/2021	Monday 03/05/2021	OLDHAM METROPOLITAN BOROUGH	Section 50 works

# Roadworks and Closures

	street	area	restriction	expected start	expected finish	contractor	reason
	OLDHAM ROAD	FAILSWORTH	 LANE CLOSURE	Sunday 09/05/2021	Sunday 09/05/2021	UNITED UTILITIES WATER LIMITED	Works
	TURF LANE	ROYTON	 TWO-WAY SIGNALS	Monday 10/05/2021	Friday 21/05/2021	OLDHAM METROPOLITAN BOROUGH	Bridge works
	Huddersfield Road	DENSHAW	 MULTI-WAY SIGNALS	Wednesday 05/05/2021	Wednesday 05/05/2021	UNITED UTILITIES WATER LIMITED	Works
	RANGE LANE	DENSHAW	 MULTI-WAY SIGNALS	Wednesday 05/05/2021	Wednesday 05/05/2021	UNITED UTILITIES WATER LIMITED	Works
	THE SOUND	DELPH	 MULTI-WAY SIGNALS Off Peak (9:30 - 15:30)	Tuesday 04/05/2021	Thursday 06/05/2021	VIRGIN MEDIA	Works
	DELPH NEW ROAD	DELPH	 MULTI-WAY SIGNALS Off Peak (9:30 - 15:30)	Tuesday 04/05/2021	Thursday 06/05/2021	VIRGIN MEDIA	Works
	DELPH NEW ROAD	DOBCROSS	 MULTI-WAY SIGNALS Off Peak (9:30 - 15:30)	Tuesday 04/05/2021	Thursday 06/05/2021	VIRGIN MEDIA	Works
	DOBCROSS NEW ROAD	DOBCROSS	 MULTI-WAY SIGNALS Off Peak (9:30 - 15:30)	Tuesday 04/05/2021	Thursday 06/05/2021	VIRGIN MEDIA	Works
	HIGH STREET	UPPERMILL	 MULTI-WAY SIGNALS Off Peak (9:30 - 15:30)	Tuesday 04/05/2021	Thursday 06/05/2021	VIRGIN MEDIA	Works
	OLDHAM ROAD	UPPERMILL	 MULTI-WAY SIGNALS Off Peak (9:30 - 15:30)	Tuesday 04/05/2021	Thursday 06/05/2021	VIRGIN MEDIA	Works
	CHAPEL ROAD	GREENFIELD	 MULTI-WAY SIGNALS Off Peak (9:30 - 15:30)	Tuesday 04/05/2021	Thursday 06/05/2021	VIRGIN MEDIA	Works
	MANCHESTER ROAD	OLDHAM	 LANE CLOSURE Sunday working	Sunday 09/05/2021	Sunday 09/05/2021	Transport for Greater Manchester	Traffic signals works
	LEES ROAD	OLDHAM	 MULTI-WAY SIGNALS	Tuesday 04/05/2021	Tuesday 04/05/2021	UNITED UTILITIES WATER LIMITED	Works
	MANCHESTER STREET	OLDHAM	 LANE CLOSURE	Thursday 06/05/2021	Monday 10/05/2021	OLDHAM METROPOLITAN BOROUGH	Highway Authority Works
	COUNTHILL ROAD	OLDHAM	 TWO-WAY SIGNALS	Wednesday 05/05/2021	Friday 07/05/2021	VIRGIN MEDIA	Works

for more information on Highway Works please see [www.oldham.gov.uk/roadworks](http://www.oldham.gov.uk/roadworks) or contact 01617704325



expected traffic disruption

HIGH
MEDIUM
LOW

view the map at [www.gmroadworks.org](http://www.gmroadworks.org)



Date of production: 28/04/2021

20141114

The text contained within the table above is auto populated from live Greater Manchester Road Activity Permit Scheme (GMRAPS) data. Whilst every effort is made to ensure the information produced in the table is correct at the time of publishing, we are reliant on the information and the correct format being provided by the works Promoter. If you notice any inconsistency with the information above and the works taking place on site then please contact TFGM at [roadworks@tfgm.com](mailto:roadworks@tfgm.com) <<mailto:roadworks@tfgm.com>> who will then provide feedback to the relevant Highway Authority on your behalf.

# Roadworks and Closures



street	area	restriction	expected start	expected finish	contractor	reason
MANCHESTER ROAD	MOSSLEY	 MULTI-WAY SIGNALS	Tuesday 04/05/2021	Wednesday 12/05/2021	UNITED UTILITIES WATER LIMITED	Works
STOCKPORT ROAD	MOSSLEY	 TWO-WAY SIGNALS	Sunday 09/05/2021	Sunday 09/05/2021	Gadent Gas Limited	Gas Works

for more information on Highway Works see <http://www.tameside.gov.uk/roadworks> or contact [trafficoperations@tameside.gov.uk](mailto:trafficoperations@tameside.gov.uk)



expected traffic disruption	HIGH
	MEDIUM
	LOW

view the map at [www.gmroadworks.org](http://www.gmroadworks.org)

Date of production: 28/04/2021 20141114

The text contained within the table above is auto populated from live Greater Manchester Road Activity Permit Scheme (GMRAPS) data. Whilst every effort is made to ensure the information produced in the table is correct at the time of publishing, we are reliant on the information and the correct format being provided by the works Promoter. If you notice any inconsistency with the information above and the works taking place on site then please contact TFGM at [roadworks@tfgm.com](mailto:roadworks@tfgm.com) <<mailto:roadworks@tfgm.com>> who will then provide feedback to the relevant Highway Authority on your behalf.