


























Roadworks and Closures

| | street | area | restriction | expected start | expected finish | contractor | reason |
|--|-------------------|------------|--|----------------------|----------------------|-----------------------------|--------------------------------|
| | YORKSHIRE STREET | OLDHAM |  LANE CLOSURE | Wednesday 01/07/2020 | Friday 01/04/2022 | OLDHAM METROPOLITAN BOROUGH | Highway Authority Works |
| | OLDHAM WAY | OLDHAM |  LANE CLOSURE | Wednesday 01/07/2020 | Friday 01/04/2022 | OLDHAM METROPOLITAN BOROUGH | New highway installation works |
| | PRINCE STREET | OLDHAM |  LANE CLOSURE | Wednesday 01/07/2020 | Friday 01/04/2022 | OLDHAM METROPOLITAN BOROUGH | Highway Authority Works |
| | STANDEGE ROAD | DIGGLE |  TWO-WAY SIGNALS | Monday 19/04/2021 | Tuesday 19/04/2022 | OLDHAM METROPOLITAN BOROUGH | Highway improvement |
| | COVERHILL ROAD | GROTTON |  MULTI-WAY SIGNALS | Wednesday 12/05/2021 | Friday 11/06/2021 | Cadent Gas Limited | Gas Works |
| | OLDHAM WAY | OLDHAM |  LANE CLOSURE | Wednesday 12/05/2021 | Wednesday 12/05/2021 | OLDHAM METROPOLITAN BOROUGH | Highway Authority Works |
| | ALBERT STREET | FAILSWORTH |  TWO-WAY SIGNALS | Monday 01/03/2021 | Friday 28/05/2021 | OLDHAM METROPOLITAN BOROUGH | New highway installation works |
| | WATERLOO STREET | OLDHAM |  MULTI-WAY SIGNALS Off Peak (9:30 - 15:30) | Monday 10/05/2021 | Friday 21/05/2021 | VIRGIN MEDIA | Works |
| | RHODES BANK | OLDHAM |  MULTI-WAY SIGNALS | Monday 10/05/2021 | Friday 21/05/2021 | VIRGIN MEDIA | Works |
| | MANCHESTER ROAD | GREENFIELD |  TWO-WAY SIGNALS | Wednesday 12/05/2021 | Tuesday 18/05/2021 | ELECTRICITY NORTH WEST | Works |
| | YORKSHIRE STREET | OLDHAM |  LANE CLOSURE Off Peak (9:30 - 15:30) | Friday 07/05/2021 | Thursday 13/05/2021 | ELECTRICITY NORTH WEST | Works |
| | WILD STREET | LEES |  ROAD CLOSURE | Monday 10/05/2021 | Friday 14/05/2021 | ELECTRICITY NORTH WEST | Works |
| | THORNLEY LANE | GROTTON |  ROAD CLOSURE | Wednesday 12/05/2021 | Wednesday 12/05/2021 | ELECTRICITY NORTH WEST | Works |
| | SPURN LANE | DIGGLE |  ROAD CLOSURE | Monday 19/04/2021 | Tuesday 19/04/2022 | OLDHAM METROPOLITAN BOROUGH | New highway installation works |
| | HUDDERSFIELD ROAD | DIGGLE |  MULTI-WAY SIGNALS | Monday 19/04/2021 | Tuesday 19/04/2022 | OLDHAM METROPOLITAN BOROUGH | Drainage works |
| | ASHTON ROAD | OLDHAM |  TWO-WAY SIGNALS | Tuesday 30/03/2021 | Monday 10/05/2021 | Cadent Gas Limited | Gas Works |
| | BALMORAL AVENUE | ROYTON |  ROAD CLOSURE | Monday 10/05/2021 | Thursday 13/05/2021 | OLDHAM METROPOLITAN BOROUGH | Highway resurfacing |





Roadworks and Closures

| | street | area | restriction | expected start | expected finish | contractor | reason |
|--|-------------------|------------|---|----------------------|----------------------|-----------------------------|---------------------|
| | SHAW STREET | ROYTON |  ROAD CLOSURE | Monday 10/05/2021 | Tuesday 18/05/2021 | OLDHAM METROPOLITAN BOROUGH | Highway resurfacing |
| | HALL STREET | ROYTON |  ROAD CLOSURE | Tuesday 11/05/2021 | Wednesday 19/05/2021 | OLDHAM METROPOLITAN BOROUGH | Highway resurfacing |
| | BROOKFIELD AVENUE | ROYTON |  ROAD CLOSURE | Tuesday 11/05/2021 | Wednesday 19/05/2021 | OLDHAM METROPOLITAN BOROUGH | Highway resurfacing |
| | MANOR DRIVE | ROYTON |  ROAD CLOSURE | Wednesday 12/05/2021 | Thursday 20/05/2021 | OLDHAM METROPOLITAN BOROUGH | Highway resurfacing |
| | HUDDERSFIELD ROAD | OLDHAM |  MULTI-WAY SIGNALS | Sunday 16/05/2021 | Sunday 16/05/2021 | T-Mobile (UK) Limited | Works |
| | RADCLIFFE STREET | OLDHAM |  ROAD CLOSURE | Wednesday 12/05/2021 | Tuesday 18/05/2021 | OLDHAM METROPOLITAN BOROUGH | Highway resurfacing |
| | ROCHDALE ROAD | OLDHAM |  ROAD CLOSURE | Thursday 13/05/2021 | Friday 21/05/2021 | OLDHAM METROPOLITAN BOROUGH | Highway resurfacing |
| | OLDHAM ROAD | ROYTON |  ROAD CLOSURE | Sunday 09/05/2021 | Wednesday 19/05/2021 | OLDHAM METROPOLITAN BOROUGH | Highway resurfacing |
| | HOLT STREET | OLDHAM |  MULTI-WAY SIGNALS | Sunday 16/05/2021 | Sunday 16/05/2021 | T-Mobile (UK) Limited | Works |
| | RIPPONDEN ROAD | OLDHAM |  MULTI-WAY SIGNALS | Sunday 16/05/2021 | Sunday 16/05/2021 | T-Mobile (UK) Limited | Works |
| | HEBRON STREET | ROYTON |  MULTI-WAY SIGNALS | Tuesday 04/05/2021 | Friday 21/05/2021 | OLDHAM METROPOLITAN BOROUGH | Section 50 works |
| | HEYSIDE | ROYTON |  MULTI-WAY SIGNALS | Monday 17/05/2021 | Friday 21/05/2021 | OLDHAM METROPOLITAN BOROUGH | Section 50 works |
| | HOLLINS ROAD | OLDHAM |  TWO-WAY SIGNALS | Monday 10/05/2021 | Wednesday 12/05/2021 | Cadent Gas Limited | Gas Works |
| | HOLLINS ROAD | OLDHAM |  TWO-WAY SIGNALS | Tuesday 04/05/2021 | Wednesday 12/05/2021 | ELECTRICITY NORTH WEST | Works |
| | GREENACRES ROAD | OLDHAM |  TWO-WAY SIGNALS | Tuesday 04/05/2021 | Monday 10/05/2021 | ELECTRICITY NORTH WEST | Works |
| | TURF LANE | ROYTON |  TWO-WAY SIGNALS | Monday 10/05/2021 | Friday 21/05/2021 | OLDHAM METROPOLITAN BOROUGH | Bridge works |
| | GREENGATE | CHADDERTON |  LANE CLOSURE | Tuesday 11/05/2021 | Monday 17/05/2021 | Cadent Gas Limited | Gas Works |

Roadworks and Closures

| street | area | restriction | expected start | expected finish | contractor | reason |
|-------------------|------------|--|------------------------|-------------------------|----------------------------------|-------------------------|
| GREENGATE | CHADDERTON |  LANE CLOSURE Off Peak (9:30 - 15:30) | Tuesday 11/05/2021 | Monday 17/05/2021 | Cadent Gas Limited | Gas Works |
| RIPPONDEN ROAD | OLDHAM |  TWO-WAY SIGNALS Off Peak (9:30 - 15:30) | Saturday 15/05/2021 | Sunday 16/05/2021 | VIRGIN MEDIA | Works |
| MANCHESTER STREET | OLDHAM |  LANE CLOSURE | Thursday 06/05/2021 | Monday 10/05/2021 | OLDHAM METROPOLITAN BOROUGH | Highway Authority Works |
| MIDDLETON ROAD | CHADDERTON |  LANE CLOSURE Off Peak (9:30 - 15:30) | Thursday 06/05/2021 | Monday 10/05/2021 | VIRGIN MEDIA | Works |
| MOSS LANE | ROYTON |  MULTI-WAY SIGNALS Off Peak | Tuesday 11/05/2021 | Tuesday 11/05/2021 | Transport for Greater Manchester | Traffic signals works |
| HEYSIDE | ROYTON |  MULTI-WAY SIGNALS | Tuesday 11/05/2021 | Tuesday 11/05/2021 | Transport for Greater Manchester | Traffic signals works |
| SALMON FIELDS | ROYTON |  MULTI-WAY SIGNALS | Tuesday 11/05/2021 | Tuesday 11/05/2021 | Transport for Greater Manchester | Traffic signals works |
| ROUNDTHORN ROAD | OLDHAM |  TWO-WAY SIGNALS | Monday 17/05/2021 | Friday 21/05/2021 | Cadent Gas Limited | Gas Works |
| HIGGINSHAW LANE | ROYTON |  MULTI-WAY SIGNALS | Tuesday 11/05/2021 | Tuesday 11/05/2021 | Transport for Greater Manchester | Traffic signals works |
| SAINT MARYS WAY | OLDHAM |  LANE CLOSURE Off Peak | Monday 10/05/2021 | Monday 10/05/2021 | Transport for Greater Manchester | Traffic signals works |
| CHADDERTON WAY | OLDHAM |  LANE CLOSURE | Tuesday 11/05/2021 | Tuesday 11/05/2021 | Transport for Greater Manchester | Traffic signals works |
| TYNDALL STREET | OLDHAM |  ROAD CLOSURE | Monday 17/05/2021 | Monday 17/05/2021 | UNITED UTILITIES WATER LIMITED | Works |
| OLDHAM ROAD | DENSHAW |  TWO-WAY SIGNALS Off Peak | Monday 10/05/2021 | Wednesday 12/05/2021 | BT | Maintenance of telecoms |
| THE SOUND | DELPH |  MULTI-WAY SIGNALS Off Peak (9:30 - 15:30) | Thursday 06/05/2021 | Monday 10/05/2021 | VIRGIN MEDIA | Works |
| DELPH NEW ROAD | DELPH |  MULTI-WAY SIGNALS Off Peak (9:30 - 15:30) | Thursday 06/05/2021 | Monday 10/05/2021 | VIRGIN MEDIA | Works |
| DELPH NEW ROAD | DOBCROSS |  MULTI-WAY SIGNALS Off Peak (9:30 - 15:30) | Thursday 06/05/2021 | Monday 10/05/2021 | VIRGIN MEDIA | Works |
| DOBCROSS NEW ROAD | DOBCROSS |  MULTI-WAY SIGNALS Off Peak (9:30 - 15:30) | Thursday 06/05/2021 | Monday 10/05/2021 | VIRGIN MEDIA | Works |

Roadworks and Closures

| | street | area | restriction | expected start | expected finish | contractor | reason |
|--|--------------------|--------|--|------------------------|-------------------------|-----------------------------------|----------------------------|
| | ASHTON ROAD | OLDHAM |  MULTI-WAY SIGNALS Off Peak (9:30 - 15:30) | Monday 10/05/2021 | Wednesday 12/05/2021 | VIRGIN MEDIA | Works |
| | VILLA ROAD | OLDHAM |  MULTI-WAY SIGNALS Off Peak (9:30 - 15:30) | Monday 10/05/2021 | Wednesday 12/05/2021 | VIRGIN MEDIA | Works |
| | HOLLINS ROAD | OLDHAM |  TWO-WAY SIGNALS | Thursday 13/05/2021 | Friday 21/05/2021 | OLDHAM METROPOLITAN BOROUGH | Highway Authority Works |
| | HATHERSHAW LANE | OLDHAM |  MULTI-WAY SIGNALS | Thursday 13/05/2021 | Friday 21/05/2021 | OLDHAM METROPOLITAN BOROUGH | Highway Authority Works |

for more information on Highway Works please see www.oldham.gov.uk/roadworks or contact 01617704325



| | |
|-----------------------------|--------|
| expected traffic disruption | HIGH |
| | MEDIUM |
| | LOW |





view the map at www.gmroadworks.org

Date of production: 05/05/2021

20141114

The text contained within the table above is auto populated from live Greater Manchester Road Activity Permit Scheme (GMRAPS) data. Whilst every effort is made to ensure the information produced in the table is correct at the time of publishing, we are reliant on the information and the correct format being provided by the works Promoter. If you notice any inconsistency with the information above and the works taking place on site then please contact TfGM at roadworks@tfgm.com <<mailto:roadworks@tfgm.com>> who will then provide feedback to the relevant Highway Authority on your behalf.

Roadworks and Closures

| street | area | restriction | expected start | expected finish | contractor | reason |
|----------------------------|------------|---|--------------------------------|----------------------|---|------------|
| [REDACTED] ROAD | [REDACTED] |  [REDACTED] | Tuesday [REDACTED] | [REDACTED] | [REDACTED] | Works |
| [REDACTED] ROAD | [REDACTED] |  ALL-T-WAY SIGNALS | [REDACTED] | [REDACTED] (05/2021) | UNITED UTILITIES [REDACTED] | Works |
| MANCHESTER [REDACTED] | [REDACTED] |  TWO-WAY SIGNALS | [REDACTED] (05/2021) | [REDACTED] (05/2021) | NETWORK RAIL (PROMOTERS NATIONAL) | Works |
| MANCHESTER [REDACTED] ROAD | [REDACTED] |  [REDACTED] Off Peak (9:30 - 15:30) | Wednesday [REDACTED] (05/2021) | [REDACTED] (05/2021) | UNITED UTILITIES [REDACTED] WATER LIMITED | [REDACTED] |

for more information on Highway Works see <http://www.tameside.gov.uk/roadworks> or contact trafficoperations@tameside.gov.uk



expected (traffic disruption)

HIGH

MEDIUM

LOW

view the map at www.gmroadworks.org

Date of production: 05/05/2021 20141114

The text contained within the table above is auto populated from live Greater Manchester Road Activity Permit Scheme (GMRAPS) data. Whilst every effort is made to ensure the information produced in the table is correct at the time of publishing, we are reliant on the information and the correct format being provided by the works Promoter. If you notice any inconsistency with the information above and the works taking place on site then please contact TfGM at roadworks@tfgm.com <<mailto:roadworks@tfgm.com>> who will then provide feedback to the relevant Highway Authority on your behalf.