
































# Roadworks and Closures

Location	restriction	expected start	expected finish	contractor	reason
PRINCE STREET,OLDHAM (Oldham Way To Union Street)	 LANE CLOSURE	Monday 01/04/2019	Friday 27/03/2020	Oldham (01617705116)	Highway Authority Works
OLDHAM WAY,OLDHAM (From Prince Street To Lees Road)	 LANE CLOSURE	Monday 01/04/2019	Friday 27/03/2020	Oldham (01617705116)	New highway installation works
YORKSHIRE STREET,OLDHAM (Between Rhodes Bank And Union Street)	 LANE CLOSURE	Monday 01/04/2019	Friday 27/03/2020	Oldham (01617705116)	Highway Authority Works
UNION STREET,OLDHAM (From Rhodes Bank To Prince Street)	 LANE CLOSURE	Monday 01/04/2019	Friday 27/03/2020	Oldham (01617705116)	Highway Authority Works
MANCHESTER ROAD,OLDHAM (To The Side Of The Gym, Near Drury Lane)	 LANE CLOSURE	Friday 17/01/2020	Tuesday 21/01/2020	Oldham (0161 770 4110)	Highway Authority Works
MANCHESTER ROAD,OLDHAM (Manchester Rd,Near The Junction With Clowes St, See Map.)	 LANE CLOSURE Sunday working	Sunday 26/01/2020	Sunday 26/01/2020	Transport For Greater Manchester ()	Traffic signals works
HUDDERSFIELD ROAD,DELPH (From Junction With The Sound To Cricket Club Access)	 ROAD CLOSURE	Monday 23/09/2019	Thursday 30/04/2020	Oldham (01617704372)	Highway Authority Works
MOSSLEY ROAD,GRASSCROFT (From Oldham Road To No 11)	 MULTI-WAY SIGNALS	Monday 06/01/2020	Wednesday 29/01/2020	Oldham (01617704372)	New highway installation works
MOSSLEY ROAD,GRASSCROFT (Outside 167 Mossley Road)	 TWO-WAY SIGNALS	Friday 03/01/2020	Thursday 23/01/2020	Cadent Gas Limited (01455 232822)	Replace gas main
OLDHAM ROAD,GRASSCROFT (Approx. 75M Distance From The Intersection On Each Arm Of The Junction.)	 MULTI-WAY SIGNALS	Monday 06/01/2020	Wednesday 29/01/2020	Oldham (01617704372)	New highway installation works
FEATHERSTALL ROAD SOUTH,OLDHAM (Carrigeway And Footway Approx 8M North Of Porter Street, Featherstall Road S, Oldham, O19 7Qf)	 ROAD CLOSURE	Monday 20/01/2020	Friday 24/01/2020	Cadent Gas Limited ()	Gas Works
MAPLE ROAD,CHADDERTON (Side Of 1 Maple Close)	 ROAD CLOSURE	Monday 20/01/2020	Monday 20/01/2020	United Utilities Water Limited (0345 072 0829)	Works
CLIVE ROAD,FAILSWORTH (Whole Street, Both Sides Of The Road)	 MULTI-WAY SIGNALS Off Peak	Monday 06/01/2020	Friday 14/02/2020	Virgin Media (0870 8883117)	Telecoms excavations
CHAPEL STREET,SHAW (Full Length)	 ROAD CLOSURE	Monday 08/04/2019	Monday 10/02/2020	Oldham (01617701688)	Highway Authority Works
ROSCOE STREET,OLDHAM (From Prince Street To Rhodes Bank)	 ROAD CLOSURE	Monday 01/04/2019	Friday 27/03/2020	Oldham (01617705116)	Highway Authority Works

# Roadworks and Closures

Location	restriction	expected start	expected finish	contractor	reason
TUNSTEAD LANE, GREENFIELD (Holmfirth Road To Hollins Lane)	 ROAD CLOSURE	Monday 27/01/2020	Friday 07/02/2020	Oldham (0161 770 4110)	Highway maintenance works
BRADSHAW STREET, OLDHAM (Full Length)	 ROAD CLOSURE	Monday 20/01/2020	Friday 24/01/2020	Oldham (01617701955)	Highway resurfacing
ALFRED STREET, SHAW (74)	 ROAD CLOSURE	Wednesday 22/01/2020	Thursday 23/01/2020	United Utilities Water Limited (0345 072 0829)	Works
SPRINGHEAD AVENUE, SPRINGHEAD (Br552 Thomley Brook)	 ROAD CLOSURE	Thursday 18/04/2019	Friday 24/01/2020	Oldham (01617701952)	Bridge works
DEN LANE, SPRINGHEAD (316)	 ROAD CLOSURE	Tuesday 21/01/2020	Sunday 26/01/2020	United Utilities Water Limited (0345 072 0829)	Works
WETHERBY DRIVE, ROYTON (17)	 ROAD CLOSURE	Monday 27/01/2020	Monday 27/01/2020	United Utilities Water Limited (0345 072 0829)	Works
WICKENTREE LANE, FAILSWORTH (Near To Junction With Croft Street)	 ROAD CLOSURE	Sunday 26/01/2020	Sunday 26/01/2020	United Utilities Water Limited (0345 072 0829)	Works
THURSTON CLOUGH ROAD, DELPH (Thurston Clough Cottage House)	 ROAD CLOSURE	Tuesday 27/11/2018	Friday 31/07/2020	Oldham (01617701952)	Highway Authority Works
OLDHAM ROAD, DENSHAW (Opposite Number 20 (Former Printers Arms Public House))	 TWO-WAY SIGNALS	Monday 20/01/2020	Tuesday 21/01/2020	Cadent Gas Limited (01455 232822)	Gas Works
CORONATION ROAD, FAILSWORTH (From O/S 26 - Junction Of Farm Street On Both Sides Of The Road)	 MULTI-WAY SIGNALS Off Peak	Monday 20/01/2020	Friday 21/02/2020	Virgin Media (0870 8883117)	Telecoms excavations
FARM STREET, FAILSWORTH (At Junction Of Coronation Road)	 MULTI-WAY SIGNALS Off Peak	Monday 20/01/2020	Friday 21/02/2020	Virgin Media (0870 8883117)	Works
BRADSHAW AVENUE, FAILSWORTH (At Junction Of Coronation Road)	 MULTI-WAY SIGNALS Off Peak	Monday 20/01/2020	Friday 21/02/2020	Virgin Media (0870 8883117)	Works
OGDEN ROAD, FAILSWORTH (Junction Of Clive Road)	 MULTI-WAY SIGNALS Off Peak	Monday 06/01/2020	Friday 14/02/2020	Virgin Media (0870 8883117)	Works
RHODES BANK, OLDHAM (From Junction Yorkshire Street To Union Street)	 LANE CLOSURE	Monday 08/07/2019	Friday 27/03/2020	Oldham (01617705116)	New highway installation works
LONDON ROAD, OLDHAM (Full Length)	 TWO-WAY SIGNALS	Wednesday 27/06/2018	Friday 01/05/2020	Oldham (01617701952)	Highway Authority Works

# Roadworks and Closures

Location	restriction	expected start	expected finish	contractor	reason
GREEN LANE, FAILSWORTH (1 Green Lane)	 TWO-WAY SIGNALS	Wednesday 22/01/2020	Tuesday 28/01/2020	Electricity North West (0843 3113377 Streetw)	New electricity supply

for more information on Highway Works please see [www.oldham.gov.uk/roadworks](http://www.oldham.gov.uk/roadworks) or contact 01617704325



expected traffic	<b>HIGH</b>
disruption	<b>MEDIUM</b>
	<b>LOW</b>

[view the map at www.gmroadworks.org](http://www.gmroadworks.org)

Date of production: 14/01/2020 20141114

The text contained within the table above is auto populated from live Greater Manchester Road Activity Permit Scheme (GMRAPS) data. Whilst every effort is made to ensure the information produced in the table is correct at the time of publishing, we are reliant on the information and the correct format being provided by the works Promoter. If you notice any inconsistency with the information above and the works taking place on site then please contact TFGM at [roadworks@tfgm.com](mailto:roadworks@tfgm.com) <<mailto:roadworks@tfgm.com>> who will then provide feedback to the relevant Highway Authority on your behalf.