














Roadworks and Closures

Location	restriction	expected start	expected finish	contractor	reason
OLDHAM WAY, OLDHAM (From Prince Street To Lees Road)	 LANE CLOSURE	Monday 01/04/2019	Friday 27/03/2020	Oldham (01617705116)	New highway installation works
UNION STREET, OLDHAM (From Rhodes Bank To Prince Street)	 LANE CLOSURE	Monday 01/04/2019	Friday 27/03/2020	Oldham (01617705116)	Highway Authority Works
YORKSHIRE STREET, OLDHAM (Between Rhodes Bank And Union Street)	 LANE CLOSURE	Monday 01/04/2019	Friday 27/03/2020	Oldham (01617705116)	Highway Authority Works
PRINCE STREET, OLDHAM (Oldham Way To Union Street)	 LANE CLOSURE	Monday 01/04/2019	Friday 27/03/2020	Oldham (01617705116)	Highway Authority Works
WOOL ROAD, DOBCROSS (Approximately 100 Metres From The Junction Of Sugar Lane)	 MULTI-WAY SIGNALS	Tuesday 17/12/2019	Monday 23/12/2019	United Utilities Water Limited ()	Works
HUDDERSFIELD ROAD, DELPH (From Junction With The Sound To Cricket Club Access)	 ROAD CLOSURE	Monday 23/09/2019	Thursday 30/04/2020	Oldham (01617704372)	Highway Authority Works
ROSCOE STREET, OLDHAM (From Prince Street To Rhodes Bank)	 ROAD CLOSURE	Monday 01/04/2019	Friday 27/03/2020	Oldham (01617705116)	Highway Authority Works
CHAPEL STREET, SHAW (Full Length)	 ROAD CLOSURE	Monday 08/04/2019	Monday 10/02/2020	Oldham (01617701688)	Highway Authority Works
BARTLEMORE STREET, OLDHAM (Full Length)	 ROAD CLOSURE	Thursday 19/12/2019	Wednesday 01/01/2020	Oldham (01617701955)	Highway resurfacing
OSMOND STREET, OLDHAM (No 1)	 ROAD CLOSURE	Monday 25/11/2019	Friday 03/01/2020	Oldham (0161 770 4110)	Highway maintenance works
SPRINGHEAD AVENUE, SPRINGHEAD (£r552 Thomley Brook)	 ROAD CLOSURE	Thursday 18/04/2019	Friday 24/01/2020	Oldham (01617701952)	Bridge works
THURSTON CLOUGH ROAD, DELPH (Thurston Clough Cottage House)	 ROAD CLOSURE	Tuesday 27/11/2018	Friday 31/07/2020	Oldham (01617701952)	Highway Authority Works
SUGAR LANE, DOBCROSS (At The Junction Of Wool Road (Pts))	 MULTI-WAY SIGNALS	Tuesday 17/12/2019	Monday 23/12/2019	United Utilities Water Limited ()	Works
RHODES BANK, OLDHAM (From Junction Yorkshire Street To Union Street)	 LANE CLOSURE	Monday 08/07/2019	Friday 27/03/2020	Oldham (01617705116)	New highway installation works
HINDLE DRIVE, ROYTON (Full Length)	 TWO-WAY SIGNALS	Friday 20/12/2019	Tuesday 24/12/2019	Oldham (01617701955)	Highway resurfacing

Roadworks and Closures

Location	restriction	expected start	expected finish	contractor	reason
LONDON ROAD,OLDHAM (Full Length)	 TWO-WAY SIGNALS	Wednesday 27/06/2018	Friday 01/05/2020	Oldham (01617701952)	Highway Authority Works

for more information on Highway Works please see www.oldham.gov.uk/roadworks or contact 01617704325



expected traffic	HIGH
disruption	MEDIUM
	LOW

[view the map at www.gmroadworks.org](http://www.gmroadworks.org)

Date of production: 17/12/2019 20141114

The text contained within the table above is auto populated from live Greater Manchester Road Activity Permit Scheme (GMRAPS) data. Whilst every effort is made to ensure the information produced in the table is correct at the time of publishing, we are reliant on the information and the correct format being provided by the works Promoter. If you notice any inconsistency with the information above and the works taking place on site then please contact TFGM at roadworks@tfgm.com <<mailto:roadworks@tfgm.com>> who will then provide feedback to the relevant Highway Authority on your behalf.