





















Roadworks and Closures

Location	restriction	expected start	expected finish	contractor	reason
MIDDLETON ROAD,CHADDERTON (At Mills Hill Railway Station)	 ROAD CLOSURE Off Peak	Saturday 24/08/2019	Monday 26/08/2019	Network Rail -Promoters National (07711 600774)	Works
UNION STREET,OLDHAM (From Rhodes Bank To Prince Street)	 LANE CLOSURE	Monday 01/04/2019	Friday 11/10/2019	Oldham (01617705116)	Highway Authority Works
OLDHAM WAY,OLDHAM (From Prince Street To Lees Road)	 LANE CLOSURE	Monday 01/04/2019	Friday 11/10/2019	Oldham (01617705116)	New highway installation works
YORKSHIRE STREET,OLDHAM (Between Rhodes Bank And Union Street)	 LANE CLOSURE	Monday 01/04/2019	Friday 11/10/2019	Oldham (01617705116)	Highway Authority Works
PRINCE STREET,OLDHAM (Oldham Way To Union Street)	 LANE CLOSURE	Monday 01/04/2019	Friday 11/10/2019	Oldham (01617705116)	Highway Authority Works
HOLLINWOOD AVENUE,CHADDERTON (In Cw Near To Morrisons Supermarket, Opposite Junction With Semple Way)	 LANE CLOSURE	Friday 23/08/2019	Wednesday 28/08/2019	United Utilities Water Limited ()	Works
KING STREET,OLDHAM (King Street Roundabout Exit Towards Tameside To A Point 100M South)	 ROAD CLOSURE	Saturday 24/08/2019	Thursday 29/08/2019	Oldham (01617701955)	Highway resurfacing
HOLLINS ROAD,OLDHAM (Outside 748 And 721 (Pts))	 MULTI-WAY SIGNALS Off Peak	Tuesday 27/08/2019	Wednesday 28/08/2019	United Utilities Water Limited ()	Works
ASHTON ROAD,OLDHAM (Coal Pit Lane Junction)	 ROAD CLOSURE Off Peak (9:30 - 15:30)	Saturday 24/08/2019	Thursday 29/08/2019	Oldham (01617701955)	Highway Authority Works
ASHTON ROAD,OLDHAM (Park Bridge Junction Ashton Road)	 ROAD CLOSURE Off Peak	Saturday 24/08/2019	Thursday 29/08/2019	Oldham (01617701955)	Bridge works
OLDHAM WAY,OLDHAM (By Pass - Lees Rd To Kings St R/About Then Lees Rd To Featherstall R/About)	 LANE CLOSURE Off Peak (9:30 - 15:30)	Wednesday 28/08/2019	Wednesday 28/08/2019	Oldham (0161 770 4110)	Highway Authority Works
OLDHAM WAY,OLDHAM (From Featherstall Road Roundabout To Emmott Way Exit Slip Road)	 LANE CLOSURE	Wednesday 28/08/2019	Wednesday 28/08/2019	Oldham (01617701698)	Bridge works
OLDHAM ROAD,SPRINGHEAD (Outside 80 - Junction Ofhiron Lane)	 MULTI-WAY SIGNALS Off Peak (9:30 - 15:30)	Monday 19/08/2019	Thursday 05/09/2019	Cadent Gas Limited (01455 232822)	Replace gas main
HIGGINSHAW LANE,ROYTON (From Higginsshaw Road To Rudding Street)	 ROAD CLOSURE	Monday 26/08/2019	Friday 06/09/2019	Oldham (01617701955)	Highway resurfacing
MILNROW ROAD,SHAW (Oswald Street To Spicy Kitchen)	 ROAD CLOSURE Off Peak	Wednesday 28/08/2019	Friday 30/08/2019	Oldham (01617701955)	Highway resurfacing
















Roadworks and Closures

Location	restriction	expected start	expected finish	contractor	reason
HEYSIDE,ROYTON (110)	 ROAD CLOSURE	Monday 02/09/2019	Monday 02/09/2019	United Utilities Water Limited (0345 072 0829)	Works
OLDHAM ROAD,GREENFIELD (Oldham Road Junction With Chapel Road)	 ROAD CLOSURE Off Peak (9:30 - 15:30)	Tuesday 27/08/2019	Thursday 29/08/2019	Oldham (01617701955)	Highway Authority Works
OLDHAM ROAD,GREENFIELD (Junction Of Oaklands Road)	 ROAD CLOSURE Off Peak (9:30 - 15:30)	Tuesday 27/08/2019	Thursday 29/08/2019	Oldham (01617701955)	Highway resurfacing
HONEYWELL LANE,OLDHAM (Outside 179)	 TWO-WAY SIGNALS Off Peak (9:30 - 15:30)	Friday 30/08/2019	Thursday 05/09/2019	Cityfibre ()	Works
BUCKSTONES ROAD,SHAW (Full Length)	 ROAD CLOSURE	Monday 02/09/2019	Friday 13/09/2019	Oldham (01617701955)	Highway resurfacing
CHEW VALLEY ROAD,GREENFIELD (From 52 To 64 Chew Valley Road)	 MULTI-WAY SIGNALS	Monday 19/08/2019	Friday 30/08/2019	Oldham (01617703046)	Highway Authority Works
GRAINS ROAD,DELPH (Full Length)	 ROAD CLOSURE	Wednesday 14/08/2019	Wednesday 28/08/2019	Oldham (01617701955)	Highway resurfacing
CHAPEL ROAD,OLDHAM (Outside 208A)	 MULTI-WAY SIGNALS	Tuesday 27/08/2019	Wednesday 28/08/2019	United Utilities Water Limited ()	Works
DENTON LANE,CHADDERTON (Denton Lane Full Length)	 ROAD CLOSURE Off Peak (9:30 - 15:30)	Thursday 22/08/2019	Tuesday 27/08/2019	Oldham (01617701955)	Highway resurfacing
EDWARD STREET,OLDHAM (Junction Of Castleton Street)	 TWO-WAY SIGNALS Off Peak (9:30 - 15:30)	Tuesday 27/08/2019	Wednesday 28/08/2019	United Utilities Water Limited (0345 072 0829)	Works
GREENACRES ROAD,OLDHAM (From Top Street To Dunham Street)	 ROAD CLOSURE	Monday 19/08/2019	Friday 30/08/2019	Oldham (01617701955)	Highway resurfacing
LIMESIDE ROAD,OLDHAM (Opposite The Sett Public House (Pts))	 MULTI-WAY SIGNALS	Tuesday 27/08/2019	Wednesday 28/08/2019	United Utilities Water Limited ()	Works
BERESFORD STREET,OLDHAM (Full Length)	 ROAD CLOSURE	Monday 02/09/2019	Friday 06/09/2019	Oldham (01617701955)	Highway resurfacing
BRIDSON STREET,OLDHAM (Full Length)	 ROAD CLOSURE	Monday 26/08/2019	Monday 09/09/2019	Oldham (01617701955)	Highway resurfacing
BALFOUR STREET,OLDHAM (Full Length)	 ROAD CLOSURE	Monday 26/08/2019	Monday 09/09/2019	Oldham (01617701955)	Highway resurfacing




Roadworks and Closures

Location	restriction	expected start	expected finish	contractor	reason
UNION STREET, CHADDERTON (At The Junction With Old Lane)	 ROAD CLOSURE	Thursday 22/08/2019	Thursday 05/09/2019	Electricity North West (0843 3113377 Streetw)	Works
QUEENS ROAD, OLDHAM (Full Length)	 ROAD CLOSURE	Wednesday 28/08/2019	Saturday 31/08/2019	Oldham (01617701955)	Highway resurfacing
BROMPTON STREET, OLDHAM (Full Length)	 ROAD CLOSURE	Thursday 08/08/2019	Friday 30/08/2019	Oldham (01617701955)	Highway resurfacing
RONALD STREET, OLDHAM (Full Length)	 ROAD CLOSURE	Monday 26/08/2019	Monday 09/09/2019	Oldham (01617701955)	Highway resurfacing
WHITLAND DRIVE, OLDHAM (Full Length)	 ROAD CLOSURE	Thursday 29/08/2019	Wednesday 11/09/2019	Oldham (01617701955)	Highway resurfacing
SPRINGHEAD AVENUE, SPRINGHEAD (Br552 Thomley Brook)	 ROAD CLOSURE	Thursday 18/04/2019	Wednesday 16/10/2019	Oldham (01617701952)	Bridge works
RHODES BANK, OLDHAM (From Emmott Way Roundabout To Near Bridge Street)	 ROAD CLOSURE Sunday working	Monday 02/09/2019	Friday 01/11/2019	Oldham (01617705116)	New highway installation works
SOUTHGATE STREET, OLDHAM (From Jnc Union Street And Rhodes Bank)	 ROAD CLOSURE Sunday working	Monday 02/09/2019	Friday 01/11/2019	Oldham (01617705116)	Highway Authority Works
EUSTACE STREET, CHADDERTON (Full Length)	 ROAD CLOSURE Off Peak (9:30 - 15:30)	Wednesday 28/08/2019	Tuesday 10/09/2019	Oldham (01617701955)	Highway resurfacing
ROSCOE STREET, OLDHAM (From Prince Street To Rhodes Bank)	 ROAD CLOSURE	Monday 01/04/2019	Friday 11/10/2019	Oldham (01617705116)	Highway Authority Works
CHAPEL STREET, SHAW (Full Length)	 ROAD CLOSURE	Monday 08/04/2019	Monday 07/10/2019	Oldham (01617701688)	Highway Authority Works
BISMARCK STREET, OLDHAM (Full Length)	 ROAD CLOSURE	Thursday 08/08/2019	Friday 30/08/2019	Oldham (01617701955)	Highway resurfacing
VILLA ROAD, OLDHAM (Full Length)	 ROAD CLOSURE	Thursday 22/08/2019	Tuesday 27/08/2019	Oldham (01617701955)	Highway resurfacing
COPPICE STREET, OLDHAM (Full Length)	 ROAD CLOSURE Off Peak (9:30 - 15:30)	Wednesday 21/08/2019	Tuesday 27/08/2019	Oldham (01617701955)	Highway resurfacing
NAPIER STREET WEST, OLDHAM (Frederick Street To 82 Napier Street East)	 ROAD CLOSURE Off Peak (9:30 - 15:30)	Thursday 22/08/2019	Monday 26/08/2019	Oldham (01617701955)	Highway resurfacing

Roadworks and Closures

Location	restriction	expected start	expected finish	contractor	reason
NEWPORT STREET,OLDHAM (Full Length)	 ROAD CLOSURE	Tuesday 20/08/2019	Monday 26/08/2019	Oldham (01617701955)	Highway Authority Works
BOSTON STREET,OLDHAM (Full Length)	 ROAD CLOSURE	Thursday 22/08/2019	Tuesday 27/08/2019	Oldham (01617701955)	Highway resurfacing
GROVE ROAD,UPPERMILL (Os36 Collapsing Manhole In Cw)	 ROAD CLOSURE Off Peak (9:30 - 15:30)	Tuesday 27/08/2019	Tuesday 27/08/2019	United Utilities Water Limited (0345 072 0829)	Works
GOLDSMITH AVENUE,OLDHAM (Full Length)	 ROAD CLOSURE	Monday 26/08/2019	Friday 30/08/2019	Oldham (01617701955)	Highway resurfacing
THURSTON CLOUGH ROAD,DELPH (Thurston Clough Cottage House)	 ROAD CLOSURE	Tuesday 27/11/2018	Friday 31/07/2020	Oldham (01617701952)	Highway Authority Works
OLDHAM ROAD,DENSHAW (Approx 217 Meters North Of Cotton Tree)	 TWO-WAY SIGNALS	Monday 19/08/2019	Monday 02/09/2019	United Utilities Water Limited (0345 072 0829)	Works
BUCKSTONES ROAD,SHAW (From Side Of No 300 For 100M)	 TWO-WAY SIGNALS	Monday 02/09/2019	Friday 06/09/2019	Oldham (01617704372)	Highway Authority Works
GRAINS ROAD,DELPH (Approximately 100M East Of The Shippen To O/S Of The Shippen - For Tm Only)	 TWO-WAY SIGNALS	Thursday 29/08/2019	Thursday 29/08/2019	Electricity North West (0843 3113377 Streetw)	Works
COOPER STREET,SPRINGHEAD (At Junction Of Oldham Road)	 MULTI-WAY SIGNALS Off Peak (9:30 - 15:30)	Monday 19/08/2019	Thursday 05/09/2019	Cadent Gas Limited (01455 232822)	Gas Works
WELLINGTON STREET,OLDHAM (Rhodes Bank Jnc To Oldham Way B Ypass)	 LANE CLOSURE Sunday working	Monday 02/09/2019	Friday 01/11/2019	Oldham (01617705116)	New highway installation works
RHODES BANK,OLDHAM (From Junction Yorkshire Street To Union Street)	 LANE CLOSURE	Monday 08/07/2019	Friday 11/10/2019	Oldham (01617705116)	New highway installation works
LONDON ROAD,OLDHAM (Full Length)	 TWO-WAY SIGNALS	Wednesday 27/06/2018	Friday 01/05/2020	Oldham (01617701952)	Highway Authority Works
DIRTY LANE,STRINESDALE (Junction Of Thorpe Lane On Dirty Lane)	 TWO-WAY SIGNALS	Tuesday 20/08/2019	Wednesday 28/08/2019	Bt (03316 607381)	Works
BACK LANE,SCOUTHEAD (Junction Of Thorpe Lane On Back Lane)	 TWO-WAY SIGNALS	Tuesday 20/08/2019	Wednesday 28/08/2019	Bt (03316 607381)	Works
DOCTOR LANE,SCOUTHEAD (Junction Of Thorpe Lane On Doctor Lane)	 MULTI-WAY SIGNALS	Tuesday 20/08/2019	Wednesday 28/08/2019	Bt (03316 607381)	Works

Roadworks and Closures

Location	restriction	expected start	expected finish	contractor	reason
HIGHER TURF LANE, SCOUTHEAD (Junction Of Thorpe Lane On Higher Turf Lane)	 TWO-WAY SIGNALS	Tuesday 20/08/2019	Wednesday 28/08/2019	Bt (03316 607381)	Works
GREENBRIDGE LANE, GREENFIELD (From 56 Chew Valley Road To 2A Greenbridge Lane)	 MULTI-WAY SIGNALS	Monday 19/08/2019	Friday 30/08/2019	Oldham (01617703046)	Highway Authority Works
THORPE LANE, SCOUTHEAD (From Junction Of Higher Turf Lane To Approximately 195.0M East Of Junction Of Higher Turf Lane On Th)	 TWO-WAY SIGNALS	Tuesday 20/08/2019	Wednesday 28/08/2019	Bt (03316 607381)	Works

for more information on Highway Works please see www.oldham.gov.uk/roadworks or contact 01617704325



expected
traffic
disruption

HIGH
MEDIUM
LOW

view the map at www.gmroadworks.org

Date of production: 20/08/2019

20141114

The text contained within the table above is auto populated from live Greater Manchester Road Activity Permit Scheme (GMRAPS) data. Whilst every effort is made to ensure the information produced in the table is correct at the time of publishing, we are reliant on the information and the correct format being provided by the works Promoter. If you notice any inconsistency with the information above and the works taking place on site then please contact TFGM at roadworks@tfgm.com <<mailto:roadworks@tfgm.com>> who will then provide feedback to the relevant Highway Authority on your behalf.