











































Roadworks and Closures

Location	restriction	expected start	expected finish	contractor	reason
PRINCE STREET,OLDHAM (Oldham Way To Union Street)	 LANE CLOSURE	Monday 01/04/2019	Friday 28/06/2019	Oldham (01617705116)	Highway Authority Works
YORKSHIRE STREET,OLDHAM (Between Rhodes Bank And Union Street)	 LANE CLOSURE	Monday 01/04/2019	Friday 28/06/2019	Oldham (01617705116)	Highway Authority Works
OLDHAM WAY,OLDHAM (From Prince Street To Lees Road)	 LANE CLOSURE	Monday 01/04/2019	Friday 28/06/2019	Oldham (01617705116)	New highway installation works
UNION STREET,OLDHAM (From Rhodes Bank To Prince Street)	 LANE CLOSURE	Monday 01/04/2019	Friday 28/06/2019	Oldham (01617705116)	Highway Authority Works
SHAW ROAD,ROYTON (234)	 TWO-WAY SIGNALS Off Peak	Friday 31/05/2019	Friday 31/05/2019	United Utilities Water Limited (0345 072 0829)	Works
SHAW ROAD,ROYTON (From O/S 382 - Junction Of Cowlshaw Lane On Both Sides Of The Road)	 TWO-WAY SIGNALS	Monday 22/04/2019	Wednesday 29/05/2019	Virgin Media (0870 8883117)	Works
MIDDLETON ROAD,CHADDERTON (Middleton Rd,At The Junction With Featherstall Rd.See Map.)	 LANE CLOSURE Off Peak	Tuesday 28/05/2019	Tuesday 28/05/2019	Transport For Greater Manchester ()	Traffic signals works
MANCHESTER ROAD,SHAW (From O/S 106 - Junction Of Princess Road On Both Sides Of The Road)	 MULTI-WAY SIGNALS	Thursday 16/05/2019	Sunday 02/06/2019	Virgin Media (0870 8883117)	Works
SHAW ROAD,ROYTON (Side Of 392)	 MULTI-WAY SIGNALS	Thursday 30/05/2019	Wednesday 05/06/2019	United Utilities Water Limited (0345 072 0829)	Works
HIGGINSHAW LANE,ROYTON (From Junction Of Turf Lane - O/S 197 On Both Sides Of The Road)	 STOP/GO BOARDS Off Peak	Monday 13/05/2019	Saturday 08/06/2019	Virgin Media (0870 8883117)	Works
HIGH STREET,UPPERMILL (Main Is Loated Outside No.9 Buckley Mill To Feed No.9 Buckley Mill Onhigh Street)	 TWO-WAY SIGNALS	Monday 03/06/2019	Friday 07/06/2019	Cadent Gas Limited (01455 232822)	Lay new gas main
OLDHAM ROAD,GREENFIELD (Next To 30Mph Sign On Oldham Road To Next To 20 Mph Sign On Oldham Road)	 TWO-WAY SIGNALS Off Peak (9:30 - 15:30)	Wednesday 29/05/2019	Friday 31/05/2019	Bt (03316 607381)	Works
HUDDERSFIELD ROAD,AUSTERLANDS (From Outside 791 To Approx 68M Ne On Huddersfield Road)	 MULTI-WAY SIGNALS Off Peak	Friday 31/05/2019	Tuesday 04/06/2019	Bt (03316 607381)	Works
DENTON LANE,CHADDERTON (Fields New Road To Block Lane)	 MULTI-WAY SIGNALS	Monday 20/05/2019	Monday 27/05/2019	Oldham (01617701955)	Highway resurfacing
MIDDLETON ROAD,ROYTON (From Streetbridge Road To Highlands Road)	 ROAD CLOSURE	Monday 03/06/2019	Friday 14/06/2019	Oldham (01617701955)	Highway resurfacing











Roadworks and Closures

Location	restriction	expected start	expected finish	contractor	reason
STREET BRIDGE ROAD, CHADDERTON (From Cinder Hill Lane To Middleton Road)	 ROAD CLOSURE	Monday 03/06/2019	Friday 14/06/2019	Oldham (01617701955)	Highway resurfacing
GRAINS ROAD, SHAW (Opp 6 Grains Road)	 TWO-WAY SIGNALS Off Peak (9:30 - 15:30)	Friday 31/05/2019	Friday 07/06/2019	Electricity North West (0843 3113377 Streetw)	New electricity supply
HUDDERSFIELD ROAD, DELPH (From Jnt Of Gatehead Road To Junction Of Midgrove Road)	 TWO-WAY SIGNALS	Monday 03/06/2019	Friday 07/06/2019	Oldham (01617701953)	Highway Authority Works
BEAL LANE, SHAW (At The Junction With Grains Road)	 TWO-WAY SIGNALS Off Peak (9:30 - 15:30)	Friday 31/05/2019	Friday 07/06/2019	Electricity North West (0843 3113377 Streetw)	New electricity supply
HUNT LANE, CHADDERTON (Jnc Broomes Park To Junction Sunflower Grove)	 ROAD CLOSURE	Monday 08/04/2019	Friday 05/07/2019	Oldham (01617704372)	Drainage works
SAINT JOHN STREET, LEES (Junction Greaves Street)	 TWO-WAY SIGNALS	Tuesday 28/05/2019	Tuesday 28/05/2019	Oldham (01617701955)	Highway Authority Works
HOLMFIRTH ROAD, GREENFIELD (At Tanners Mill Entrance)	 ROAD CLOSURE	Wednesday 22/05/2019	Thursday 06/06/2019	Oldham (0161 770 1102)	Highway resurfacing
LONG LANE, CHADDERTON (Mobile Manhole 274)	 LANE CLOSURE	Saturday 01/06/2019	Saturday 01/06/2019	United Utilities Water Limited (0345 072 0829)	Works
FREDERICK STREET, OLDHAM (Opposite 182)	 TWO-WAY SIGNALS	Sunday 02/06/2019	Sunday 02/06/2019	United Utilities Water Limited (0345 072 0829)	Works
CHAPEL STREET, SHAW (Full Length)	 ROAD CLOSURE	Monday 08/04/2019	Monday 07/10/2019	Oldham (01617701688)	Highway Authority Works
SPRINGHEAD AVENUE, SPRINGHEAD (Br552 Thomley Brook)	 ROAD CLOSURE	Thursday 18/04/2019	Wednesday 16/10/2019	Oldham (01617701952)	Bridge works
ROSCOE STREET, OLDHAM (From Prince Street To Rhodes Bank)	 ROAD CLOSURE	Monday 01/04/2019	Friday 28/06/2019	Oldham (01617705116)	Highway Authority Works
ANCOATS STREET, LEES (From Junction With Benyon Street To Junction With Shepley Street)	 ROAD CLOSURE	Wednesday 22/05/2019	Thursday 06/06/2019	Oldham (01617701995)	Highway resurfacing
LESLIE AVENUE, CHADDERTON (Full Length)	 ROAD CLOSURE	Wednesday 22/05/2019	Thursday 06/06/2019	Oldham (01617701955)	Highway resurfacing
WALSH STREET, CHADDERTON (Junction With Denton Lane)	 MULTI-WAY SIGNALS	Monday 20/05/2019	Monday 27/05/2019	Oldham (01617701955)	Highway resurfacing

Roadworks and Closures

Location	restriction	expected start	expected finish	contractor	reason
WILLOW BANK,LEES (Rear Of 45 Holly Grove Manhole 3608)	 ROAD CLOSURE	Tuesday 28/05/2019	Tuesday 28/05/2019	United Utilities Water Limited (0345 072 0829)	Works
BOSTON STREET,OLDHAM (Full Length)	 ROAD CLOSURE	Tuesday 28/05/2019	Tuesday 28/05/2019	Oldham (01617701955)	Highway patching
PENNINE VIEW,ROYTON (Full Length)	 ROAD CLOSURE	Wednesday 22/05/2019	Thursday 06/06/2019	Oldham (01617701955)	Highway resurfacing
HARDMAN STREET,CHADDERTON (Junction With Leslie Avenue)	 ROAD CLOSURE	Wednesday 22/05/2019	Thursday 06/06/2019	Oldham (01617701955)	Highway resurfacing
VILLA ROAD,OLDHAM (Full Length)	 ROAD CLOSURE	Tuesday 28/05/2019	Monday 03/06/2019	Oldham (01617701955)	Highway patching
THURSTON CLOUGH ROAD,DELPH (Thurston Clough Cottage House)	 ROAD CLOSURE	Tuesday 27/11/2018	Friday 31/07/2020	Oldham (01617701952)	Highway Authority Works
MANCHESTER ROAD,SHAW (From Junction Of Scowcroft Lane - O/S 106)	 TWO-WAY SIGNALS	Tuesday 30/04/2019	Sunday 02/06/2019	Virgin Media (0870 8883117)	Works
HEYSIDE,ROYTON (From Junction Of Water Street - Junction Of Otmoor Way On Both Sides Of The Road)	 MULTI-WAY SIGNALS	Monday 27/05/2019	Monday 24/06/2019	Virgin Media (0870 8883117)	Works
HEYSIDE,ROYTON (From Junction Of Cliftonm Crescent - O/S 116 On Both Sides Of The Road)	 MULTI-WAY SIGNALS Off Peak (9:30 - 15:30)	Monday 29/04/2019	Tuesday 11/06/2019	Virgin Media (0870 8883117)	Works
OLDHAM ROAD,SHAW (From Junction Of Birshaw Close - Junction Of Sumner Street On Both Sides Of The Road)	 TWO-WAY SIGNALS	Friday 31/05/2019	Thursday 27/06/2019	Virgin Media (0870 8883117)	Works
WATER STREET,ROYTON (At Junction Of Heyside)	 MULTI-WAY SIGNALS	Monday 27/05/2019	Monday 24/06/2019	Virgin Media (0870 8883117)	Works
CHAPEL ROAD,GREENFIELD (170M From Junction Of Oldham Road On Chapel Road)	 TWO-WAY SIGNALS Off Peak (9:30 - 15:30)	Wednesday 29/05/2019	Friday 31/05/2019	Bt (03316 607381)	Works
HEYSIDE AVENUE,ROYTON (At Junction Of Heyside)	 MULTI-WAY SIGNALS	Friday 03/05/2019	Monday 17/06/2019	Virgin Media (0870 8883117)	Works
BULLCOTE GREEN,ROYTON (At Junction Of Heyside)	 MULTI-WAY SIGNALS	Monday 27/05/2019	Monday 24/06/2019	Virgin Media (0870 8883117)	Works
BULLCOTE LANE,ROYTON (At Junction Of Heyside)	 MULTI-WAY SIGNALS	Monday 27/05/2019	Monday 24/06/2019	Virgin Media (0870 8883117)	Works

Roadworks and Closures

Location	restriction	expected start	expected finish	contractor	reason
OTMOOR WAY,ROYTON (At Junction Of Oldham Road)	 MULTI-WAY SIGNALS	Monday 27/05/2019	Monday 24/06/2019	Virgin Media (0870 8883117)	Works
HEBRON STREET,ROYTON (At Junction Of Heyside)	 MULTI-WAY SIGNALS	Wednesday 22/05/2019	Wednesday 03/07/2019	Virgin Media (0870 8883117)	Works
PERTH STREET,ROYTON (At Junction Of Heyside)	 MULTI-WAY SIGNALS	Tuesday 21/05/2019	Tuesday 02/07/2019	Virgin Media (0870 8883117)	Works
LONDON ROAD,OLDHAM (Full Length)	 TWO-WAY SIGNALS	Wednesday 27/06/2018	Friday 01/05/2020	Oldham (01617701952)	Highway Authority Works
SCARR LANE,SHAW (Full Length)	 TWO-WAY SIGNALS	Tuesday 28/05/2019	Friday 31/05/2019	Oldham (01617701955)	Highway Authority Works
BROOMES PARK,CHADDERTON (43 Broomes Park To Hunt Lane Jnc)	 STOP/GO BOARDS	Monday 18/03/2019	Friday 31/05/2019	Oldham (01617704372)	Drainage works
SPRING VALE WAY,ROYTON (Junction Of Shaw Road (Pts))	 MULTI-WAY SIGNALS	Thursday 30/05/2019	Wednesday 05/06/2019	United Utilities Water Limited (0345 072 0829)	Works
OLD LANE,AUSTERLANDS (At The Junction Of Huddersfield Road On Old Lane)	 MULTI-WAY SIGNALS	Friday 31/05/2019	Tuesday 04/06/2019	Bt (03316 607381)	Works
HEYWOOD LANE,AUSTERLANDS (At The Junction Of Huddersfield Road On Heywood Lane)	 MULTI-WAY SIGNALS	Friday 31/05/2019	Tuesday 04/06/2019	Bt (03316 607381)	Works
MOOR STREET,SHAW (At Junction Of Manchester Road)	 MULTI-WAY SIGNALS	Friday 17/05/2019	Monday 03/06/2019	Virgin Media (0870 8883117)	Works

for more information on Highway Works please see www.oldham.gov.uk/roadworks or contact 01617704325



expected traffic disruption

HIGH
MEDIUM
LOW

view the map at www.gmroadworks.org

Date of production: 21/05/2019

20141114

The text contained within the table above is auto populated from live Greater Manchester Road Activity Permit Scheme (GMRAPS) data. Whilst every effort is made to ensure the information produced in the table is correct at the time of publishing, we are reliant on the information and the correct format being provided by the works Promoter. If you notice any inconsistency with the information above and the works taking place on site then please contact TFGM at roadworks@tfgm.com <<mailto:roadworks@tfgm.com>> who will then provide feedback to the relevant Highway Authority on your behalf.