

















Roadworks and Closures

Location	restriction	expected start	expected finish	contractor	reason
OLDHAM ROAD,ROYTON (Road Crossing Outside 471/473)	 MULTI-WAY SIGNALS	Monday 25/02/2019	Friday 08/03/2019	Cadent Gas Limited (01455 232822)	Replace gas main
PARK ROAD,OLDHAM (In Carriageway 56 Park Road Oldham OI4 1Sh)	 LANE CLOSURE	Monday 18/02/2019	Friday 01/03/2019	Cadent Gas Limited (07870836891)	Gas Works
HIGH STREET,UPPERMILL (O/S 122A High Street)	 MULTI-WAY SIGNALS Off Peak (9:30 - 15:30)	Tuesday 19/02/2019	Friday 01/03/2019	Electricity North West (0843 3113377 Streetw)	Electrical connection works
ASHTON ROAD EAST,FAILSWORTH (Junction Of Roman Road And Ashton Road East,, Oldham, Greater Manchester M35 9Pr)	 TWO-WAY SIGNALS	Monday 18/02/2019	Wednesday 20/02/2019	Bt (03301 233753)	New telecom installation
CHAMBER ROAD,OLDHAM (182)	 MULTI-WAY SIGNALS Off Peak (9:30 - 15:30)	Monday 18/02/2019	Friday 22/02/2019	United Utilities Water Limited (0345 072 0829)	Works
CHEW VALLEY ROAD,GREENFIELD (O/S 75 - 77 Chew Valley Road)	 TWO-WAY SIGNALS Off Peak (9:30 - 15:30)	Monday 25/02/2019	Friday 08/03/2019	Electricity North West (0843 3113377 Streetw)	Electric cable maintenance
STANDEDGE ROAD,DIGGLE (Jnc Of A640 Standedge Road And A62 Huddersfield Road)	 ROAD CLOSURE	Monday 13/08/2018	Friday 08/03/2019	Oldham (01617704379)	Retaining wall works
DENTON LANE,CHADDERTON (Jnction Block Lane To Jnc Walsh Street)	 MULTI-WAY SIGNALS	Friday 11/01/2019	Monday 18/02/2019	Oldham (01617704372)	Highway Authority Works
CHEW VALLEY ROAD,GREENFIELD (Junction With Chapel Road)	 MULTI-WAY SIGNALS Off Peak	Monday 18/02/2019	Monday 18/02/2019	United Utilities Water Limited (0345 072 0829)	New water supply installation
ROMAN ROAD,FAILSWORTH (Roman Road, Hollinwood, Oldham, Greater Manchester M35 9Jg)	 MULTI-WAY SIGNALS	Monday 18/02/2019	Wednesday 20/02/2019	Bt (03301 233753)	Works
FOXDETON LANE,CHADDERTON (Broadway Junction To The Kingfisher Community Special School)	 MULTI-WAY SIGNALS Off Peak (9:30 - 15:30)	Monday 05/11/2018	Friday 22/02/2019	Oldham (0161 770 1102)	Highway maintenance works
STREET BRIDGE ROAD,CHADDERTON (Os17 Frame Broken - Temp Repair Done By Ombc - Requires New)	 ROAD CLOSURE	Sunday 24/02/2019	Sunday 24/02/2019	United Utilities Water Limited (0345 072 0829)	New water supply installation
FREDERICK STREET,OLDHAM (Gable End Of 178 & Opposite (Pts))	 MULTI-WAY SIGNALS Off Peak (9:30 - 15:30)	Monday 18/02/2019	Friday 22/02/2019	United Utilities Water Limited (0345 072 0829)	Works
HENSHAW STREET,OLDHAM (At The Junction With Coldhurst Street To Opp 106-108 Henshaw Street)	 MULTI-WAY SIGNALS Off Peak (9:30 - 15:30)	Tuesday 19/02/2019	Friday 08/03/2019	Electricity North West (0843 3113377 Streetw)	Works
LORD STREET,OLDHAM (At The Junction With Henshaw Street)	 MULTI-WAY SIGNALS Off Peak (9:30 - 15:30)	Tuesday 19/02/2019	Friday 08/03/2019	Electricity North West (0843 3113377 Streetw)	Works

Roadworks and Closures

Location	restriction	expected start	expected finish	contractor	reason
HILL CLOSE,OLDHAM (Full Length)	 ROAD CLOSURE	Friday 15/02/2019	Friday 01/03/2019	Oldham (01617701955)	Highway resurfacing
KINDERS CRESCENT, GREENFIELD (At The Junction With Chew Valley Road)	 ROAD CLOSURE	Monday 25/02/2019	Friday 08/03/2019	Electricity North West (0843 3113377 Streetw)	Works
SAINT AMBROSE ROAD, OLDHAM (Full Length)	 ROAD CLOSURE	Wednesday 20/02/2019	Wednesday 27/03/2019	Oldham (01617701955)	Highway resurfacing
INGLEBY WAY, SHAW (Full Length)	 ROAD CLOSURE	Monday 25/02/2019	Friday 01/03/2019	Oldham (01617701955)	Highway resurfacing
KENSINGTON ROAD, OLDHAM (Near To Junction With Winsdor Road Manhole 9803)	 ROAD CLOSURE	Monday 18/02/2019	Monday 18/02/2019	United Utilities Water Limited (0345 072 0829)	New water supply installation
WELLAND ROAD, SHAW (Full Length)	 ROAD CLOSURE	Friday 22/02/2019	Friday 01/03/2019	Oldham (01617701955)	Highway resurfacing
BOURNE ROAD, SHAW (Full Length)	 ROAD CLOSURE Off Peak	Monday 25/02/2019	Friday 01/03/2019	Oldham (01617701955)	Highway resurfacing
HUXLEY STREET, OLDHAM (Full Length)	 ROAD CLOSURE	Wednesday 13/02/2019	Friday 22/02/2019	Oldham (01617701955)	Highway resurfacing
THURSTON CLOUGH ROAD, DELPH (Thurston Clough Cottage House)	 ROAD CLOSURE	Tuesday 27/11/2018	Friday 31/07/2020	Oldham (01617701952)	Highway Authority Works
GRAINS ROAD, DELPH (O/S Hey Bank House, Grains Road)	 TWO-WAY SIGNALS Off Peak (9:30 - 15:30)	Thursday 14/02/2019	Monday 18/02/2019	Bt (03301 233753)	Works
CHAPEL ROAD, GREENFIELD (Junction With Chew Valley Road Pts)	 MULTI-WAY SIGNALS	Monday 18/02/2019	Monday 18/02/2019	United Utilities Water Limited (0345 072 0829)	Works
COLDHURST STREET, OLDHAM (From The Junction With Dixon Street To The Junction With Henshaw Street)	 MULTI-WAY SIGNALS Off Peak (9:30 - 15:30)	Tuesday 19/02/2019	Friday 08/03/2019	Electricity North West (0843 3113377 Streetw)	Works
KENWORTHY GARDENS, UPPERMILL (At The Junction With High Street)	 MULTI-WAY SIGNALS Off Peak (9:30 - 15:30)	Tuesday 19/02/2019	Friday 01/03/2019	Electricity North West (0843 3113377 Streetw)	Electrical connection works
BROOMES PARK, CHADDERTON (43 Broomes Park To Hunt Lane Jnc)	 STOP/GO BOARDS	Friday 08/02/2019	Monday 08/04/2019	Oldham (01617704372)	Drainage works
GREEN LANE, FAILSWORTH (Green Lane O/S Wwt Works Entrance)	 STOP/GO BOARDS	Friday 01/02/2019	Sunday 31/03/2019	United Utilities Water Limited (0345 072 0829)	Works

Roadworks and Closures

Location	restriction	expected start	expected finish	contractor	reason
LONDON ROAD,OLDHAM (Full Length)	 TWO-WAY SIGNALS	Wednesday 27/06/2018	Thursday 02/05/2019	Oldham (01617701952)	Highway Authority Works
for more information on Highway Works please see www.oldham.gov.uk/roadworks or contact 01617704325					



expected traffic	HIGH
disruption	MEDIUM
	LOW

[view the map at www.gmroadworks.org](http://www.gmroadworks.org)

Date of production: 12/02/2019 20141114

The text contained within the table above is auto populated from live Greater Manchester Road Activity Permit Scheme (GMRAPS) data. Whilst every effort is made to ensure the information produced in the table is correct at the time of publishing, we are reliant on the information and the correct format being provided by the works Promoter. If you notice any inconsistency with the information above and the works taking place on site then please contact TFGM at roadworks@tfgm.com <<mailto:roadworks@tfgm.com>> who will then provide feedback to the relevant Highway Authority on your behalf.