





















Roadworks and Closures

Location	restriction	expected start	expected finish	contractor	reason
OLDHAM ROAD,FAILSWORTH (Oldham Rd, Near The Junction With Old Road, See Map.)	 LANE CLOSURE	Sunday 27/01/2019	Sunday 27/01/2019	Transport For Greater Manchester ()	Traffic signals works
OLDHAM WAY,OLDHAM (Oldham Way Roundabout,King St, See Map.)	 LANE CLOSURE	Sunday 27/01/2019	Sunday 27/01/2019	Transport For Greater Manchester ()	Traffic signals works
MANCHESTER ROAD,OLDHAM (Outside 58)	 LANE CLOSURE	Saturday 19/01/2019	Wednesday 23/01/2019	United Utilities Water Limited (0345 072 0829)	Works
RIPPONDEN ROAD,OLDHAM (Junc Goldsmith Road At Traffic Lights)	 MULTI-WAY SIGNALS Off Peak (9:30 - 15:00)	Monday 28/01/2019	Friday 08/02/2019	Oldham (0161 770 4110)	Highway reinstatement works
OLDHAM ROAD,GROTTON (From Outside Number 250 To Junction Of Station Road)	 MULTI-WAY SIGNALS Off Peak (9:30 - 15:00)	Monday 21/01/2019	Friday 25/01/2019	United Utilities Water Limited (0345 072 0829)	Works
LORD LANE,FAILSWORTH (Outside Number 309)	 TWO-WAY SIGNALS	Monday 28/01/2019	Friday 01/02/2019	United Utilities Water Limited (0345 072 0829)	Works
FOXDETON LANE,CHADDERTON (Broadway Junction To The Kingfisher Community Special School)	 MULTI-WAY SIGNALS Off Peak (9:30 - 15:30)	Monday 05/11/2018	Friday 01/02/2019	Oldham (0161 770 1102)	Highway maintenance works
STANEDGE ROAD,DIGGLE (Inc Of A640 Standedge Road And A62 Huddersfield Road)	 ROAD CLOSURE	Monday 13/08/2018	Friday 08/03/2019	Oldham (01617704379)	Retaining wall works
OLDHAM ROAD,DELPH (Main Located In Carriageway Outside No. 29 To Feed No. 29 Oldhamroad)	 TWO-WAY SIGNALS Off Peak	Monday 28/01/2019	Friday 01/02/2019	Cadent Gas Limited (01455 232822)	Lay new gas main
HULMES ROAD,FAILSWORTH (Signal Head On Hulmes Road (Pts))	 TWO-WAY SIGNALS	Monday 28/01/2019	Friday 01/02/2019	United Utilities Water Limited (0345 072 0829)	Works
MOSTON ROAD,CHADDERTON (Bottom Of Adopted Section To 30M From Booth Street)	 ROAD CLOSURE	Monday 28/01/2019	Friday 08/02/2019	Oldham (01617701955)	Highway resurfacing
TURF PIT LANE,OLDHAM (Junc Ripponden Road)	 MULTI-WAY SIGNALS Off Peak (9:30 - 15:00)	Monday 28/01/2019	Friday 08/02/2019	Oldham (0161 770 4110)	Highway reinstatement works
DELPH NEW ROAD,DOBCROSS (Carriageway And Verge 60 Meters Northwest Of Entrance To Cop Security, Delph New Rd, Dobcross, Oldh)	 TWO-WAY SIGNALS	Thursday 17/01/2019	Monday 21/01/2019	Cadent Gas Limited ()	Gas Works
WETHERBY DRIVE,ROYTON (Os 43 Wetherby Drive Royton)	 ROAD CLOSURE	Tuesday 22/01/2019	Tuesday 22/01/2019	United Utilities Water Limited (0345 072 0829)	New water supply installation
BUCKLEY ROAD,OLDHAM (On Huddersfield Rd Junc With Buckley Rd Oldham O14 3Qd)	 ROAD CLOSURE	Tuesday 22/01/2019	Thursday 24/01/2019	Bt (03301 233753)	Allow access to telecom infrastructure

Roadworks and Closures

Location	restriction	expected start	expected finish	contractor	reason
THURSTON CLOUGH ROAD,DELPH (Thurston Clough Cottage House)	 ROAD CLOSURE	Tuesday 27/11/2018	Friday 31/07/2020	Oldham (01617701952)	Highway Authority Works
HOLLINS ROAD,OLDHAM (Outside 321)	 TWO-WAY SIGNALS Off Peak (9:30 - 15:30)	Thursday 17/01/2019	Monday 21/01/2019	Virgin Media (0870 8883117)	Works
GREENSIDE WAY,CHADDERTON (Approx. 66M From Junction With White Moss View)	 TWO-WAY SIGNALS	Monday 21/01/2019	Friday 25/01/2019	United Utilities Water Limited (0345 072 0829)	Works
LONDON ROAD,OLDHAM (Full Length)	 TWO-WAY SIGNALS	Wednesday 27/06/2018	Thursday 02/05/2019	Oldham (01617701952)	Highway Authority Works
GREEN LANE,FAILSWORTH (Approx 243M Ne From Opposite The Junction Of Banbury Road On Green Lane)	 TWO-WAY SIGNALS Off Peak	Thursday 24/01/2019	Friday 25/01/2019	Bt (03316 607381)	Works

for more information on Highway Works please see www.oldham.gov.uk/roadworks or contact 01617704325



expected traffic disruption

HIGH
MEDIUM
LOW

view the map at www.gmroadworks.org

Date of production: 15/01/2019

20141114

The text contained within the table above is auto populated from live Greater Manchester Road Activity Permit Scheme (GMRAPS) data. Whilst every effort is made to ensure the information produced in the table is correct at the time of publishing, we are reliant on the information and the correct format being provided by the works Promoter. If you notice any inconsistency with the information above and the works taking place on site then please contact TFGM at roadworks@tfgm.com <<mailto:roadworks@tfgm.com>> who will then provide feedback to the relevant Highway Authority on your behalf.