





















Roadworks and Closures

Location	restriction	expected start	expected finish	contractor	reason
ASHTON ROAD,OLDHAM (Ashton Rd,At The Junction With Chamber Rd, Seemap.)	 LANE CLOSURE	Monday 10/12/2018	Monday 10/12/2018	Transport For Greater Manchester ()	Traffic signals works
LEES NEW ROAD,OLDHAM (Junction Of Near Birches Parade & Lees New Road Oldham, Greater Manchester O14 5Nn)	 MULTI-WAY SIGNALS	Thursday 13/12/2018	Monday 17/12/2018	Bt (03301 233753)	New telecom installation
CROMPTON WAY,SHAW (Crompton Way, Near The Junction With High St,See Map.)	 LANE CLOSURE	Sunday 16/12/2018	Sunday 16/12/2018	Transport For Greater Manchester ()	Highways scheme
MIDDLETON ROAD,OLDHAM (From Jnc Rochdale Road To Jn Featherstall Road North)	 LANE CLOSURE Off Peak	Tuesday 09/01/2018	Monday 07/01/2019	Oldham (01617701949)	Bridge works
ASHTON ROAD,OLDHAM (Ashton Rd,Near The Junction With Villa Road,See Map.)	 TWO-WAY SIGNALS	Wednesday 12/12/2018	Wednesday 12/12/2018	Transport For Greater Manchester ()	Highways scheme
ASHTON ROAD,OLDHAM (Ashton Rd/Hathershaw Lane, See Map.)	 MULTI-WAY SIGNALS	Tuesday 11/12/2018	Tuesday 11/12/2018	Transport For Greater Manchester ()	Highways scheme
ASHTON ROAD,OLDHAM (Ashton Rd/Junction With Honeywell Lane, See Map.)	 TWO-WAY SIGNALS	Tuesday 11/12/2018	Tuesday 11/12/2018	Transport For Greater Manchester ()	Highways scheme
ASHTON ROAD,OLDHAM (Ashton Rd,Near The Junction With Copsterhill Road, See Map.)	 TWO-WAY SIGNALS Off Peak	Wednesday 12/12/2018	Wednesday 12/12/2018	Transport For Greater Manchester ()	Traffic signals works
ASHTON ROAD,OLDHAM (Ashton Road, Near The Junction With Crossbank Street, Outside The Eldon Precinct,)	 LANE CLOSURE Off Peak	Thursday 13/12/2018	Thursday 13/12/2018	Transport For Greater Manchester ()	Highways scheme
OLDHAM WAY,OLDHAM (Featherstall Rd N Rbt To King Street Roundabout)	 ROAD CLOSURE	Monday 10/12/2018	Saturday 15/12/2018	Oldham (01617701698)	Highway maintenance works
ASHTON ROAD,OLDHAM (Ashton Rd,At The Junction With Fir Tree Avenue,See Map.)	 MULTI-WAY SIGNALS Off Peak	Friday 14/12/2018	Friday 14/12/2018	Transport For Greater Manchester ()	Highways scheme
MARKET STREET,SHAW 0933858,408763 393854.31 408753.37, Permit Req In Cway At The Junction Of Market Street To The Junct)	 MULTI-WAY SIGNALS Sunday working	Sunday 16/12/2018	Sunday 16/12/2018	Bt (03301 233753)	Works
STANEDGE ROAD,DIGGLE (Jnc Of A640 Standedge Road And A62 Huddersfield Road)	 ROAD CLOSURE	Monday 13/08/2018	Friday 22/02/2019	Oldham (01617704379)	Retaining wall works
KINGS ROAD,OLDHAM (Full Length)	 ROAD CLOSURE	Monday 03/12/2018	Friday 14/12/2018	Oldham (01617701995)	Highway resurfacing
OLLERTON DRIVE,FAILSWORTH (Full Length)	 ROAD CLOSURE	Monday 10/12/2018	Friday 21/12/2018	Oldham (01617701955)	Highway resurfacing

Roadworks and Closures

Location	restriction	expected start	expected finish	contractor	reason
OAK ROAD,FAILSWORTH (Full Length)	 ROAD CLOSURE	Monday 10/12/2018	Friday 21/12/2018	Oldham (01617701955)	Highway resurfacing
GREENFIELD LANE,SHAW (Permit Req In Cway At The Junction Of Market Street To The Junction Of Refuge Street On, Greenfield)	 MULTI-WAY SIGNALS Sunday working	Sunday 16/12/2018	Sunday 16/12/2018	Bt (03301 233753)	Works
THURSTON CLOUGH ROAD,DELPH (Thurston Clough Cottage House)	 ROAD CLOSURE	Tuesday 27/11/2018	Friday 31/07/2020	Oldham (01617701952)	Highway Authority Works
OLDHAM ROAD,GROTTON (287)	 TWO-WAY SIGNALS Off Peak	Tuesday 11/12/2018	Wednesday 12/12/2018	United Utilities Water Limited (0345 072 0829)	New water supply installation
NEAR BIRCHES PARADE,OLDHAM (Near Birches Parade, Hey, Oldham, Greater Manchester OI4 5Nn)	 MULTI-WAY SIGNALS	Thursday 13/12/2018	Monday 17/12/2018	Bt (03301 233753)	Works
GREEN LANE,FAILSWORTH (Approx 243M Ne From Opposite The Junction Of Banbury Road On Green Lane)	 TWO-WAY SIGNALS	Monday 17/12/2018	Wednesday 19/12/2018	Bt (03316 607381)	Works
REFUGE STREET,SHAW 093858,408763 393854.31 408753.37, Permit Req In Cway At The Junction Of Market Street To The Junct)	 MULTI-WAY SIGNALS Sunday working	Sunday 16/12/2018	Sunday 16/12/2018	Bt (03301 233753)	Works
LONDON ROAD,OLDHAM (Full Length)	 TWO-WAY SIGNALS	Wednesday 27/06/2018	Thursday 02/05/2019	Oldham (01617701952)	Highway Authority Works
BROADWAY,CHADDERTON (Broadway,Near Boat And Horses Pub,See Map.)	 LANE CLOSURE	Sunday 16/12/2018	Sunday 16/12/2018	Transport For Greater Manchester ()	Traffic signals works

for more information on Highway Works please see www.oldham.gov.uk/roadworks or contact 01617704325



expected
traffic
disruption

HIGH
MEDIUM
LOW

view the map at www.gmroadworks.org

Date of production: 04/12/2018

20141114

The text contained within the table above is auto populated from live Greater Manchester Road Activity Permit Scheme (GMRAPS) data. Whilst every effort is made to ensure the information produced in the table is correct at the time of publishing, we are reliant on the information and the correct format being provided by the works Promoter. If you notice any inconsistency with the information above and the works taking place on site then please contact TFGM at roadworks@tfgm.com <<mailto:roadworks@tfgm.com>> who will then provide feedback to the relevant Highway Authority on your behalf.