










# Roadworks and Closures

Location	restriction	expected start	expected finish	contractor	reason
MIDDLETON ROAD,OLDHAM (From Jnc Rochdale Road To Jn Featherstall Road North)	 LANE CLOSURE Off Peak	Tuesday 09/01/2018	Monday 07/01/2019	Oldham (01617701949)	Bridge works
CROMPTON WAY,SHAW (Crompton Way/Rochdale Rd,See Map.)	 MULTI-WAY SIGNALS Off Peak	Wednesday 28/11/2018	Wednesday 28/11/2018	Transport For Greater Manchester ()	Traffic signals works
CROMPTON WAY,SHAW (Crompton Way/Rochdale Rd,See Map.)	 MULTI-WAY SIGNALS	Wednesday 28/11/2018	Wednesday 28/11/2018	Transport For Greater Manchester ()	Traffic signals works
HUDDERSFIELD ROAD,SCOUTHEAD (Outside No. 991)	 TWO-WAY SIGNALS	Tuesday 27/11/2018	Thursday 29/11/2018	Cadent Gas Limited (01455 232822)	Lay new gas main
FOXDETON LANE,CHADDERTON (Broadway Junction To The Kingfisher Community Special School)	 MULTI-WAY SIGNALS Off Peak (9:30 - 15:30)	Monday 05/11/2018	Wednesday 05/12/2018	Oldham (0161 770 1102)	Highway maintenance works
BUCKSTONES ROAD,SHAW (Hillside Avenue To Compton Hall)	 ROAD CLOSURE	Monday 19/11/2018	Friday 30/11/2018	Oldham (01617701955)	Highway resurfacing
OXFORD STREET,OLDHAM (Full Length)	 ROAD CLOSURE	Monday 26/11/2018	Friday 07/12/2018	Oldham (0161 770 1102)	Highway resurfacing
KINGS ROAD,OLDHAM (Full Length)	 ROAD CLOSURE	Monday 03/12/2018	Friday 14/12/2018	Oldham (01617701995)	Highway resurfacing
ROCHDALE ROAD,SHAW (Crompton Way/Rochdale Rd.See Map.)	 MULTI-WAY SIGNALS Off Peak	Wednesday 28/11/2018	Wednesday 28/11/2018	Transport For Greater Manchester ()	Traffic signals works
ROCHDALE ROAD,SHAW (Rochdale Rd/Crompton Way,See Map.)	 MULTI-WAY SIGNALS	Wednesday 28/11/2018	Wednesday 28/11/2018	Transport For Greater Manchester ()	Traffic signals works
ROCHDALE ROAD,SHAW (Rochdale Rd/Crompton Way, See Map.)	 MULTI-WAY SIGNALS	Wednesday 28/11/2018	Thursday 29/11/2018	Transport For Greater Manchester ()	Traffic signals works
STANDEGE ROAD,DIGGLE (Jnc Of A640 Standedge Road And A62 Huddersfield Road)	 ROAD CLOSURE	Monday 13/08/2018	Thursday 31/01/2019	Oldham (01617704379)	Retaining wall works
ROTHESAY ROAD,OLDHAM (Full Length)	 ROAD CLOSURE	Monday 19/11/2018	Monday 26/11/2018	Oldham (01617701955)	Highway resurfacing
STANNYBROOK ROAD,FAILSWORTH (Daisy Nook Farm)	 TWO-WAY SIGNALS	Wednesday 07/11/2018	Friday 30/11/2018	Oldham (01617701952)	Bridge works
MELDRUM STREET,OLDHAM (Full Length)	 ROAD CLOSURE	Monday 26/11/2018	Friday 30/11/2018	Oldham (01617701955)	Highway resurfacing

# Roadworks and Closures

Location	restriction	expected start	expected finish	contractor	reason
WINDSOR ROAD,OLDHAM (Copster Hill To Grendon Ave)	 ROAD CLOSURE	Monday 03/12/2018	Friday 07/12/2018	Oldham (01617701955)	Highway resurfacing
HAVEN LANE,OLDHAM (O/S 88 Haven Lane)	 TWO-WAY SIGNALS Off Peak (9:30 - 15:30)	Thursday 29/11/2018	Thursday 29/11/2018	Electricity North West (0843 3113377 Streetw)	Works
OLDHAM ROAD,ROYTON (Oldham Road At Jnc With Shaw St Royton Greater Manchester O12 5Pf)	 MULTI-WAY SIGNALS Off Peak	Tuesday 27/11/2018	Thursday 29/11/2018	Bt (03301 233753)	Allow access to telecom infrastructure
BUCKSTONES ROAD,SHAW (Buckstones Road Next To No 300, Nr Lamp Colum 46-48)	 TWO-WAY SIGNALS	Monday 03/12/2018	Friday 07/12/2018	Oldham (0161 770 1102)	Highway Authority Works
THURSTON CLOUGH ROAD,DELPH (Outside Stockfield Farm, Thurston Clough Road)	 LANE CLOSURE	Monday 13/08/2018	Friday 30/11/2018	Oldham (01617704140)	Retaining wall works
BACK LANE,SCOUTHEAD (12 Meters From The Junction Of Whitegates Lane)	 TWO-WAY SIGNALS	Wednesday 28/11/2018	Friday 30/11/2018	United Utilities Water Limited (0345 072 0829)	Works
SMALLBROOK ROAD,SHAW (Full Length)	 STOP/GO BOARDS	Monday 19/11/2018	Friday 30/11/2018	Oldham (01617701955)	Highway resurfacing
SHAW STREET,ROYTON (Shaw Street At Junction Of Oldham Road ,Roxton Greater Manchester)	 MULTI-WAY SIGNALS	Tuesday 27/11/2018	Thursday 29/11/2018	Bt (03301 233753)	Works
LONDON ROAD,OLDHAM (Full Length)	 TWO-WAY SIGNALS	Wednesday 27/06/2018	Thursday 02/05/2019	Oldham (01617701952)	Highway Authority Works

for more information on Highway Works please see [www.oldham.gov.uk/roadworks](http://www.oldham.gov.uk/roadworks) or contact 01617704325



expected traffic disruption	<b>HIGH</b>
	<b>MEDIUM</b>
	<b>LOW</b>

view the map at [www.gmroadworks.org](http://www.gmroadworks.org)

Date of production: 20/11/2018

20141114

The text contained within the table above is auto populated from live Greater Manchester Road Activity Permit Scheme (GMRAPS) data. Whilst every effort is made to ensure the information produced in the table is correct at the time of publishing, we are reliant on the information and the correct format being provided by the works Promoter. If you notice any inconsistency with the information above and the works taking place on site then please contact TFGM at [roadworks@tfgm.com](mailto:roadworks@tfgm.com) <<mailto:roadworks@tfgm.com>> who will then provide feedback to the relevant Highway Authority on your behalf.