
































# Roadworks and Closures

Location	restriction	expected start	expected finish	contractor	reason
HOLLINS ROAD,OLDHAM (Opposite Junction With Cardigan Road Manhole 7503)	 TWO-WAY SIGNALS	Tuesday 18/09/2018	Tuesday 18/09/2018	United Utilities Water Limited (0345 072 0829)	New water supply installation
MANCHESTER STREET,OLDHAM (O/S 272-276 Manchester Street)	 LANE CLOSURE Off Peak	Friday 14/09/2018	Thursday 27/09/2018	Electricity North West (0843 3113377 Streetw)	New electricity supply
MIDDLETON ROAD,OLDHAM (From Jnc Rochdale Road To Jn Featherstall Road North)	 LANE CLOSURE Off Peak	Tuesday 09/01/2018	Monday 07/01/2019	Oldham (01617701949)	Bridge works
KING STREET,OLDHAM (West St, Near The Junction With St Domingo St,See Map)	 LANE CLOSURE Sunday working	Sunday 23/09/2018	Sunday 23/09/2018	Transport For Greater Manchester ( )	Traffic signals works
BROADWAY,ROYTON (Broadway Junction Of Oldham Rd, Royton Oldham)	 LANE CLOSURE Off Peak	Monday 17/09/2018	Wednesday 19/09/2018	Transport For Greater Manchester ( )	Highway Authority Works
ABBEY HILLS ROAD,OLDHAM (O/S 252 Abbey Hill Road)	 TWO-WAY SIGNALS Off Peak (9:30 - 15:30)	Thursday 06/09/2018	Wednesday 19/09/2018	Electricity North West (0843 3113377 Streetw)	Works
DENSHAW ROAD,DELPH (Main Is In Farside Carriageway Opposite 57 Denshaw Road)	 TWO-WAY SIGNALS	Wednesday 19/09/2018	Tuesday 25/09/2018	Cadent Gas Limited (01455 232822)	Lay new gas main
PEEL STREET,CHADDERTON (Full Length)	 ROAD CLOSURE	Monday 24/09/2018	Friday 05/10/2018	Oldham (01617701955)	Highway resurfacing
MILLS HILL ROAD,CHADDERTON (Baptist Church To Rochdale Boundary)	 ROAD CLOSURE Off Peak (9:30 - 15:30)	Sunday 09/09/2018	Sunday 23/09/2018	Oldham (01617701955)	Highway resurfacing
STANLEY ROAD,CHADDERTON (Plot Development ,Between Albert Street & Stanton Street)	 TWO-WAY SIGNALS Off Peak (9:30 - 15:30)	Monday 17/09/2018	Friday 21/09/2018	United Utilities Water Limited (0345 072 0829)	Works
DENTON LANE,CHADDERTON (At Junction With Grampian Close)	 MULTI-WAY SIGNALS	Monday 10/09/2018	Friday 21/09/2018	United Utilities Water Limited (0345 072 0829)	Water supply maintenance
STANDEDGE ROAD,DIGGLE (Jnc Of A640 Standedge Road And A62 Huddersfield Road)	 ROAD CLOSURE	Monday 13/08/2018	Thursday 31/01/2019	Oldham (01617704379)	Retaining wall works
HILL END ROAD,DELPH (Outside New Build Plot 1)	 ROAD CLOSURE	Monday 24/09/2018	Friday 28/09/2018	Cadent Gas Limited (01455 232822)	Lay new gas main
FRASER STREET,SHAW (Full Length)	 ROAD CLOSURE Off Peak (9:30 - 15:30)	Monday 17/09/2018	Friday 28/09/2018	Oldham (01617701955)	Highway Authority Works
ATHENS WAY,LEES (Outside 2-4)	 ROAD CLOSURE	Sunday 23/09/2018	Sunday 23/09/2018	United Utilities Water Limited (0345 072 0829)	New water supply installation

# Roadworks and Closures

Location	restriction	expected start	expected finish	contractor	reason
CINDER HILL LANE, CHADDERTON (Full Length)	 ROAD CLOSURE	Tuesday 28/08/2018	Friday 12/10/2018	Oldham (01617701955)	Drainage works
STONESWOOD ROAD, DELPH (Opp 25 To 31 Stoneswood Road)	 ROAD CLOSURE	Monday 13/08/2018	Friday 30/11/2018	Oldham (01617704140)	Retaining wall works
ABBOTSFORD ROAD, OLDHAM (29)	 ROAD CLOSURE Off Peak (9:30 - 15:30)	Sunday 23/09/2018	Sunday 23/09/2018	United Utilities Water Limited (0345 072 0829)	New water supply installation
LANSDOWNE ROAD, CHADDERTON (Jammy Ln To Arkwright Street)	 ROAD CLOSURE	Tuesday 18/09/2018	Thursday 20/09/2018	Oldham (01617701955)	Highway Authority Works
NEW EARTH STREET, OLDHAM (Full Length)	 ROAD CLOSURE	Monday 10/09/2018	Tuesday 18/09/2018	Oldham (01617701995)	Highway resurfacing
BRADSHAW STREET, OLDHAM (20 Meters From The Junction With Old Church Street)	 ROAD CLOSURE	Tuesday 11/09/2018	Wednesday 19/09/2018	United Utilities Water Limited (0345 072 0829)	Water supply maintenance
BRADSHAW AVENUE, FAILSWORTH (Full Length)	 ROAD CLOSURE	Monday 17/09/2018	Friday 21/09/2018	Oldham (0161 770 1102)	Highway resurfacing
GAIL CLOSE, FAILSWORTH (Full Length)	 ROAD CLOSURE	Monday 17/09/2018	Friday 21/09/2018	Oldham (01617701955)	Highway resurfacing
MARLBOROUGH DRIVE, FAILSWORTH (Full Length)	 ROAD CLOSURE	Monday 10/09/2018	Friday 21/09/2018	Oldham (01617701955)	Highway resurfacing
TURNER AVENUE, FAILSWORTH (Full Length)	 ROAD CLOSURE	Monday 10/09/2018	Friday 21/09/2018	Oldham (01617701955)	Highway resurfacing
OLD ROAD, FAILSWORTH (A62 Oldham Rd To Hardman Ln)	 ROAD CLOSURE	Saturday 08/09/2018	Friday 21/09/2018	Oldham (01617701955)	Highway resurfacing
BUCKSTONES ROAD, SHAW (Buckstones Road Next To No 300, Nr Lamp Colum 46-48)	 TWO-WAY SIGNALS	Monday 17/09/2018	Friday 28/09/2018	Oldham (0161 770 1102)	Highway Authority Works
TURF LANE, ROYTON (At The Junction With Cornish Way)	 MULTI-WAY SIGNALS	Tuesday 18/09/2018	Monday 01/10/2018	Electricity North West (0843 3113377 Streetw)	Works
WELLYHOLE STREET, OLDHAM (O/S 11 Wellyhole Street)	 TWO-WAY SIGNALS	Monday 17/09/2018	Friday 28/09/2018	Electricity North West (0843 3113377 Streetw)	New electricity supply
THURSTON CLOUGH ROAD, DELPH (Outside Stockfield Farm, Thurston Clough Road)	 LANE CLOSURE	Monday 13/08/2018	Friday 30/11/2018	Oldham (01617704140)	Retaining wall works

# Roadworks and Closures

Location	restriction	expected start	expected finish	contractor	reason
GRAMPIAN CLOSE, CHADDERTON (At Junction With Denton Lane)	 MULTI-WAY SIGNALS	Monday 10/09/2018	Friday 21/09/2018	United Utilities Water Limited (0345 072 0829)	Works
LONDON ROAD, OLDHAM (Full Length)	 TWO-WAY SIGNALS	Wednesday 27/06/2018	Thursday 02/05/2019	Oldham (01617701952)	Highway Authority Works

for more information on Highway Works please see [www.oldham.gov.uk/roadworks](http://www.oldham.gov.uk/roadworks) or contact 01617704325



expected traffic disruption	<b>HIGH</b>
	<b>MEDIUM</b>
	<b>LOW</b>

view the map at [www.gmroadworks.org](http://www.gmroadworks.org)

Date of production: 11/09/2018

20141114

The text contained within the table above is auto populated from live Greater Manchester Road Activity Permit Scheme (GMRAPS) data. Whilst every effort is made to ensure the information produced in the table is correct at the time of publishing, we are reliant on the information and the correct format being provided by the works Promoter. If you notice any inconsistency with the information above and the works taking place on site then please contact TfGM at [roadworks@tfgm.com](mailto:roadworks@tfgm.com) <<mailto:roadworks@tfgm.com>> who will then provide feedback to the relevant Highway Authority on your behalf.