








# Roadworks and Closures

Location	restriction	expected start	expected finish	contractor	reason
UNION STREET,OLDHAM (Inc Waterloo Street And Greaves Street)	 LANE CLOSURE	Tuesday 21/08/2018	Tuesday 11/09/2018	Oldham (0161770432)	Highway Authority Works
MIDDLETON ROAD,OLDHAM (From Jnc Rochdale Road To Jn Featherstall Road North)	 LANE CLOSURE Off Peak	Tuesday 09/01/2018	Monday 07/01/2019	Oldham (01617701949)	Bridge works
OLDHAM ROAD,GREENFIELD (Full Length)	 STOP/GO BOARDS Off Peak (9:30 - 15:30)	Wednesday 22/08/2018	Wednesday 29/08/2018	Oldham (0161 770 1102)	Highway resurfacing
RIPPONDEN ROAD,OLDHAM (Coleridge Road To Ripponden Road Shaw)	 STOP/GO BOARDS Off Peak	Monday 13/08/2018	Friday 24/08/2018	Oldham (01617701955)	Highway resurfacing
MILLS HILL ROAD,CHADDERTON (Junction Of Baytree Lane To Outside And Opposite 52)	 TWO-WAY SIGNALS	Monday 20/08/2018	Monday 10/09/2018	Esp Electricity Ltd ( )	Works
STANEDGE ROAD,DIGGLE (Jnc Of A640 Standedge Road And A62 Huddersfield Road)	 ROAD CLOSURE	Monday 13/08/2018	Thursday 31/01/2019	Oldham (01617704379)	Retaining wall works
HIGH BARN STREET,ROYTON (Full Length)	 ROAD CLOSURE Off Peak (9:30 - 15:00)	Monday 06/08/2018	Friday 24/08/2018	Oldham (01617701955)	Highway resurfacing
FOXDETON LANE,CHADDERTON (Junction Of Springs Lane& Junction Of Ferney Field Road)	 TWO-WAY SIGNALS	Monday 13/08/2018	Friday 24/08/2018	Esp Electricity Ltd (08452577105)	Works
BROWNHILL LANE,UPPERMILL (In The Area Of The Bridge)	 ROAD CLOSURE	Monday 20/08/2018	Tuesday 21/08/2018	Network Rail -Promoters National (07730 355 414)	Works
STONESWOOD ROAD,DELPH (Opp 25 To 31 Stoneswood Road)	 ROAD CLOSURE	Monday 13/08/2018	Friday 30/11/2018	Oldham (01617704140)	Retaining wall works
ELM ROAD,OLDHAM (21)	 TWO-WAY SIGNALS Off Peak (9:30 - 15:30)	Monday 20/08/2018	Friday 24/08/2018	United Utilities Water Limited (0345 072 0829)	Works
EDGE LANE STREET,ROYTON (Full Length)	 ROAD CLOSURE	Monday 06/08/2018	Friday 24/08/2018	Oldham (01617701955)	Highway resurfacing
DIGLEA,DIGGLE (Outside Number 11)	 ROAD CLOSURE	Wednesday 22/08/2018	Wednesday 22/08/2018	United Utilities Water Limited (0345 072 0829)	New water supply installation
MILTON STREET,ROYTON (Full Length)	 ROAD CLOSURE	Monday 20/08/2018	Friday 24/08/2018	Oldham (01617701955)	Highway resurfacing
WALL HILL ROAD,DOBCROSS (Plot Development Side Of 112 (Plots 2& 3))	 TWO-WAY SIGNALS Off Peak (9:30 - 15:30)	Wednesday 22/08/2018	Friday 24/08/2018	United Utilities Water Limited (0345 072 0829)	Works

# Roadworks and Closures

Location	restriction	expected start	expected finish	contractor	reason
OLDHAM ROAD,FAILSWORTH (Opposite 56 Oldham Road Failsworth Greater Manchester M35 0Uf)	 MULTI-WAY SIGNALS	Friday 24/08/2018	Saturday 25/08/2018	Bt (03301 233753)	Works
DIGLEA,DIGGLE (At The Junction With Lee Side)	 TWO-WAY SIGNALS	Thursday 23/08/2018	Tuesday 28/08/2018	Electricity North West (0843 3113377 Streetw)	Works
LEE SIDE,DIGGLE (At The Junction With Diglea)	 TWO-WAY SIGNALS	Thursday 23/08/2018	Tuesday 28/08/2018	Electricity North West (0843 3113377 Streetw)	Works
THURSTON CLOUGH ROAD,DELPH (Outside Stockfield Farm, Thurston Clough Road)	 LANE CLOSURE	Monday 13/08/2018	Friday 30/11/2018	Oldham (01617704140)	Retaining wall works
ROWAN TREE ROAD,OLDHAM (Full Length)	 MULTI-WAY SIGNALS	Monday 13/08/2018	Friday 24/08/2018	Oldham (01617704337)	Highway resurfacing
LAUREL AVENUE,CHADDERTON (O/S 37 Laurel Avenue)	 STOP/GO BOARDS	Friday 03/08/2018	Wednesday 22/08/2018	Electricity North West (0843 3113377 Streetw)	Works
LONDON ROAD,OLDHAM (Full Length)	 TWO-WAY SIGNALS	Wednesday 27/06/2018	Thursday 02/05/2019	Oldham (01617701952)	Highway Authority Works

for more information on Highway Works please see [www.oldham.gov.uk/roadworks](http://www.oldham.gov.uk/roadworks) or contact 01617704325



expected traffic disruption

HIGH
MEDIUM
LOW

view the map at [www.gmroadworks.org](http://www.gmroadworks.org)

Date of production: 15/08/2018

20141114

The text contained within the table above is auto populated from live Greater Manchester Road Activity Permit Scheme (GMRAAPS) data. Whilst every effort is made to ensure the information produced in the table is correct at the time of publishing, we are reliant on the information and the correct format being provided by the works Promoter. If you notice any inconsistency with the information above and the works taking place on site then please contact TFGM at [roadworks@tfgm.com](mailto:roadworks@tfgm.com) <<mailto:roadworks@tfgm.com>> who will then provide feedback to the relevant Highway Authority on your behalf.