
































Roadworks and Closures

Location	restriction	expected start	expected finish	contractor	reason
MANCHESTER STREET,OLDHAM (Outside 270)	 LANE CLOSURE	Saturday 26/05/2018	Monday 04/06/2018	United Utilities Water Limited (0345 072 0829)	Water supply maintenance
MANCHESTER ROAD,SHAW (Big Lamp Roundabout)	 STOP/GO BOARDS	Monday 04/06/2018	Friday 15/06/2018	Oldham (01617701955)	Highway resurfacing
CROMPTON WAY,SHAW (Big Lamp Roundabout)	 STOP/GO BOARDS Off Peak (9:30 - 15:30)	Monday 11/06/2018	Friday 15/06/2018	Oldham (01617701955)	Highway resurfacing
UNION STREET,OLDHAM (Between Waterloo Street And Greaves Street)	 ROAD CLOSURE	Tuesday 29/05/2018	Friday 15/06/2018	Oldham (01617704372)	Highway Authority Works
SHAW ROAD,ROYTON (Junction Of Broadway / A663 Shaw Rd)	 STOP/GO BOARDS Off Peak	Monday 11/06/2018	Friday 22/06/2018	Oldham (01617701955)	Highway resurfacing
MIDDLETON ROAD,CHADDERTON (East Of The Railway Bridge (Rail Over Road) - At The Access Ramp To The Railway Station.)	 LANE CLOSURE	Monday 11/06/2018	Friday 28/09/2018	Network Rail -Promoters National (07711601749)	Works
ROCHDALE ROAD,OLDHAM (Rochdale Road Oldham Outside Hospital)	 MULTI-WAY SIGNALS Off Peak (9:30 - 15:30)	Tuesday 29/05/2018	Friday 08/06/2018	Oldham (01617701952)	Highway Authority Works
LEES ROAD,OLDHAM (O/S 326 Lees Road)	 TWO-WAY SIGNALS Off Peak (9:30 - 15:00)	Tuesday 05/06/2018	Saturday 09/06/2018	Electricity North West (0843 3113377 Streetw)	New electricity supply
HUDDERSFIELD ROAD,OLDHAM (Huddersfield Rd, Near The Junction With Cross Street, See Map.)	 LANE CLOSURE Off Peak	Sunday 10/06/2018	Sunday 10/06/2018	Transport For Greater Manchester ()	Traffic signals works
ASHTON ROAD,OLDHAM (Near Juction Od Keb Lane)	 STOP/GO BOARDS Off Peak	Sunday 10/06/2018	Sunday 10/06/2018	Virgin Media (0870 8883117)	Works
MIDDLETON ROAD,OLDHAM (From Jnc Rochdale Road To Jn Featherstall Road North)	 LANE CLOSURE Off Peak	Tuesday 09/01/2018	Monday 07/01/2019	Oldham (01617701949)	Bridge works
HIGH STREET,LEES (Full Length)	 STOP/GO BOARDS	Monday 04/06/2018	Friday 15/06/2018	Oldham (01617701955)	Highway resurfacing
OLDHAM ROAD,SHAW (Big Lamp Roundabout)	 STOP/GO BOARDS Off Peak (9:30 - 15:30)	Monday 04/06/2018	Friday 15/06/2018	Oldham (01617701955)	Highway resurfacing
OLDHAM ROAD,LYDGATE (Oldham Road Grotton To Stockport Road)	 STOP/GO BOARDS Off Peak	Monday 11/06/2018	Monday 25/06/2018	Oldham (01617701995)	Highway resurfacing
MILNROW ROAD,SHAW (Linney Ln To Bridge)	 STOP/GO BOARDS Off Peak (9:30 - 15:30)	Monday 11/06/2018	Friday 22/06/2018	Oldham (01617701955)	Highway resurfacing

Roadworks and Closures

Location	restriction	expected start	expected finish	contractor	reason
SHAW ROAD,OLDHAM (In Road Opposite Carwash)	 MULTI-WAY SIGNALS	Tuesday 08/05/2018	Tuesday 05/06/2018	Cadent Gas Limited (01455 232822)	Gas Works
MILNROW ROAD,SHAW (At The Junction With Bridge Street& Approx 50 Meters From The Junction & O/S 112 Milnrow Road)	 TWO-WAY SIGNALS	Tuesday 29/05/2018	Sunday 10/06/2018	Electricity North West (0843 3113377 Streetw)	Works
MANCHESTER ROAD,GREENFIELD (Full Length)	 MULTI-WAY SIGNALS Off Peak (9:30 - 15:30)	Monday 04/06/2018	Friday 15/06/2018	Oldham (01617701955)	Highway resurfacing
MILLS HILL ROAD,CHADDERTON (Junction With Middleton Rd)	 STOP/GO BOARDS Off Peak (9:30 - 15:30)	Monday 04/06/2018	Friday 08/06/2018	Oldham (01617701955)	Highway resurfacing
MEDLOCK ROAD,FAILSWORTH (Main Is In Farside Carriageway Opposite 105 Medlock Road)	 MULTI-WAY SIGNALS	Tuesday 05/06/2018	Friday 08/06/2018	Cadent Gas Limited (01455 232822)	Lay new gas main
DUNHAM STREET,LEES (Full Length)	 TWO-WAY SIGNALS	Monday 04/06/2018	Friday 08/06/2018	Oldham (01617701952)	Highway resurfacing
WASHBROOK,CHADDERTON (Washbrook, Light Head At The Junction Of Old Lane)	 MULTI-WAY SIGNALS	Friday 04/05/2018	Thursday 14/06/2018	Cadent Gas Limited (01455 232822)	Gas Works
KINGSTON AVENUE,CHADDERTON (Full Length)	 ROAD CLOSURE	Monday 04/06/2018	Friday 15/06/2018	Oldham (01617701955)	Highway resurfacing
QUEEN STREET,OLDHAM (Junction Of Union Street And Jnc Yorkshire Street)	 ROAD CLOSURE	Monday 04/06/2018	Friday 22/06/2018	Oldham (01617704372)	Highway Authority Works
RETIRO STREET,OLDHAM (Juntion Of Union Street To Jnc Yorkshire Street)	 ROAD CLOSURE	Monday 04/06/2018	Friday 22/06/2018	Oldham (01617704372)	Highway Authority Works
BROWNHILL LANE,UPPERMILL (Outside 16)	 ROAD CLOSURE	Friday 08/06/2018	Thursday 14/06/2018	United Utilities Water Limited (0345 072 0829)	New water supply installation
OAK VIEW ROAD,GREENFIELD (Adjacent 1 Oak View Road)	 ROAD CLOSURE	Monday 11/06/2018	Tuesday 12/06/2018	Bt (03301 233753)	Works
CHURCH ROAD,SHAW (Big Lamp Roundabout)	 STOP/GO BOARDS Off Peak (9:30 - 15:30)	Monday 04/06/2018	Friday 15/06/2018	Oldham (0161 770 1102)	Highway resurfacing
OLD LANE,CHADDERTON (Junction Of Block Lane - Junction Of Union Street)	 MULTI-WAY SIGNALS Off Peak (9:30 - 15:00)	Tuesday 17/04/2018	Thursday 14/06/2018	Cadent Gas Limited (01455 232822)	Replace gas main
GREEN LANE,FAILSWORTH (Green Lane Failsworth)	 TWO-WAY SIGNALS	Tuesday 29/05/2018	Monday 04/06/2018	United Utilities Water Limited (0345 072 0829)	Works

Roadworks and Closures

Location	restriction	expected start	expected finish	contractor	reason
WITHINS HALL ROAD, FAILSWORTH (Main Is In Carriageway Opposite 105-109 Medlock Road)	 MULTI-WAY SIGNALS	Tuesday 05/06/2018	Friday 08/06/2018	Cadent Gas Limited (01455 232822)	Lay new gas main

for more information on Highway Works please see www.oldham.gov.uk/roadworks or contact 01617704325



expected traffic	HIGH
disruption	MEDIUM
	LOW

[view the map at www.gmroadworks.org](http://www.gmroadworks.org)

Date of production: 29/05/2018 20141114

The text contained within the table above is auto populated from live Greater Manchester Road Activity Permit Scheme (GMRAPS) data. Whilst every effort is made to ensure the information produced in the table is correct at the time of publishing, we are reliant on the information and the correct format being provided by the works Promoter. If you notice any inconsistency with the information above and the works taking place on site then please contact TFGM at roadworks@tfgm.com <<mailto:roadworks@tfgm.com>> who will then provide feedback to the relevant Highway Authority on your behalf.