





















Roadworks and Closures

Location	restriction	expected start	expected finish	contractor	reason
ROCHDALE ROAD,ROYTON (Rochdale Road Jnc Dogford Road)	 MULTI-WAY SIGNALS Off Peak	Friday 13/10/2017	Monday 13/11/2017	Oldham (01617701952)	Highway improvement
BROADWAY,FAILSWORTH (4-11 Broadway A663)	 LANE CLOSURE	Thursday 02/11/2017	Tuesday 14/11/2017	Energetics Electricity Limited (01698 404513)	Works
OLDHAM ROAD,FAILSWORTH (Outside And Opposite 699)	 LANE CLOSURE Off Peak	Thursday 16/11/2017	Wednesday 22/11/2017	United Utilities Water Limited (0345 072 0829)	New water supply installation
BROADWAY,ROYTON (Broadway, Royton, At The Junction Of Salmon Fields, Lane 2 Working Only.)	 LANE CLOSURE Off Peak	Tuesday 14/11/2017	Tuesday 14/11/2017	Transport For Greater Manchester ()	Traffic signals works
COPSTER HILL ROAD,OLDHAM (Outside 195)	 ROAD CLOSURE	Wednesday 08/11/2017	Tuesday 21/11/2017	United Utilities Water Limited (0345 072 0829)	Water supply maintenance
CHEW VALLEY ROAD,GREENFIELD (Outside 52)	 MULTI-WAY SIGNALS Off Peak	Saturday 18/11/2017	Saturday 18/11/2017	United Utilities Water Limited (0345 072 0829)	New water supply installation
HUDDERSFIELD ROAD,DENSHAW (Full Length)	 STOP/GO BOARDS	Monday 13/11/2017	Wednesday 15/11/2017	Oldham (0161 770 4110)	Highway Authority Works
FOXDETON LANE,CHADDERTON (From Outside 169/171 To New Site Entrance Adjacent 139 On Foxdenton Lane)	 TWO-WAY SIGNALS	Monday 13/11/2017	Friday 24/11/2017	Bt (03301 233753)	Work on telecom chamber
DOGFORD ROAD,ROYTON (Dogford Road Jnc Rochdale Road)	 MULTI-WAY SIGNALS Off Peak (9:30 - 15:30)	Monday 02/10/2017	Monday 13/11/2017	Oldham (01617701952)	Highway improvement
POLE LANE,FAILSWORTH (39)	 ROAD CLOSURE	Tuesday 14/11/2017	Monday 20/11/2017	United Utilities Water Limited (0345 072 0829)	Works
COAL PIT LANE,OLDHAM (Junction Of Whitebank Road)	 MULTI-WAY SIGNALS Off Peak (9:30 - 15:30)	Monday 13/11/2017	Wednesday 15/11/2017	United Utilities Water Limited (0345 072 0829)	New water supply installation
ROCHDALE LANE,ROYTON (Rochdale Lane, East Side Of The Junction Inn, Western Footway, At A Point To The South Of The Westri)	 MULTI-WAY SIGNALS	Monday 16/10/2017	Monday 13/11/2017	Oldham (01617701952)	Highway improvement
WOOD STREET,SHAW (Opposite Junction Of Sherwood Way)	 ROAD CLOSURE	Monday 13/11/2017	Monday 13/11/2017	United Utilities Water Limited (0345 072 0829)	New water supply installation
NEW COIN STREET,ROYTON (Jct With Holden Fold Lane)	 ROAD CLOSURE	Wednesday 15/11/2017	Wednesday 15/11/2017	T-Mobile (UK) Limited (01933 376126)	Works
RIPPONDEN ROAD,DENSHAW (Full Length)	 STOP/GO BOARDS Off Peak	Wednesday 15/11/2017	Friday 17/11/2017	Oldham (0161 770 4110)	Highway Authority Works

Roadworks and Closures

Location	restriction	expected start	expected finish	contractor	reason
RHODES BANK,OLDHAM (Junction Of Southgate Street On Rhodes Bank Oldham OI1 1A)	 LANE CLOSURE	Monday 23/10/2017	Thursday 16/11/2017	Bt (03301 233753)	Works
GREENBRIDGE LANE,GREENFIELD (Junction Of Chew Valley Road)	 MULTI-WAY SIGNALS Off Peak (9:30 - 15:30)	Saturday 18/11/2017	Saturday 18/11/2017	United Utilities Water Limited (0345 072 0829)	Works
SHAW STREET,GREENFIELD (Junction Of Chew Valley Road)	 MULTI-WAY SIGNALS Off Peak (9:30 - 15:30)	Saturday 18/11/2017	Saturday 18/11/2017	United Utilities Water Limited (0345 072 0829)	Works
WHITEBANK ROAD,OLDHAM (Junction Of Coal Pit Lane)	 MULTI-WAY SIGNALS Off Peak (9:30 - 15:30)	Monday 13/11/2017	Wednesday 15/11/2017	United Utilities Water Limited (0345 072 0829)	Works
SOMERSET ROAD,FAILSWORTH (Main Is In Nearside Footpath Opposite 92)	 TWO-WAY SIGNALS	Tuesday 07/11/2017	Monday 13/11/2017	Cadent Gas Limited (01455 232822)	Lay new gas main

for more information on Highway Works please see www.oldham.gov.uk/roadworks or contact 01617704325



expected
traffic
disruption

HIGH
MEDIUM
LOW

view the map at www.gmroadworks.org

Date of production: 08/11/2017

20141114

The text contained within the table above is auto populated from live Greater Manchester Road Activity Permit Scheme (GMRAPS) data. Whilst every effort is made to ensure the information produced in the table is correct at the time of publishing, we are reliant on the information and the correct format being provided by the works Promoter. If you notice any inconsistency with the information above and the works taking place on site then please contact TFGM at roadworks@tfgm.com <<mailto:roadworks@tfgm.com>> who will then provide feedback to the relevant Highway Authority on your behalf.