








































# Roadworks and Closures

Location	restriction	expected start	expected finish	contractor	reason
ASHTON ROAD,OLDHAM (In F/W O/S 491 Ashton Road)	 LANE CLOSURE	Friday 21/07/2017	Thursday 03/08/2017	Bt (03316 607381)	Allow access to telecom infrastructure
MANCHESTER ROAD,OLDHAM (Manchester Road / Edward Street Junction)	 LANE CLOSURE Off Peak	Monday 24/04/2017	Monday 14/08/2017	Oldham (0161 770 1102)	New highway installation works
MANCHESTER ROAD,OLDHAM (Manchester Road / Frederick Street Junction)	 LANE CLOSURE Off Peak	Monday 24/04/2017	Monday 14/08/2017	Oldham (0161 770 1102)	New highway installation works
LEES ROAD,OLDHAM (Opposite 457)	 LANE CLOSURE Off Peak	Tuesday 18/07/2017	Tuesday 18/07/2017	United Utilities Water Limited (0345 072 0829)	New water supply installation
ASHTON ROAD,OLDHAM (Full Length)	 LANE CLOSURE Off Peak	Monday 17/07/2017	Tuesday 18/07/2017	Oldham (01617704140)	Highway surface treatment
HOLLINS ROAD,OLDHAM (102)	 TWO-WAY SIGNALS	Monday 10/07/2017	Friday 21/07/2017	United Utilities Water Limited (0345 072 0829)	Works
LEES ROAD,OLDHAM (Junction Of Dove Street)	 LANE CLOSURE	Monday 17/07/2017	Wednesday 19/07/2017	United Utilities Water Limited (0345 072 0829)	New water supply installation
ASHTON ROAD EAST,FAILSWORTH (Outside& Opposite 341 And 343)	 TWO-WAY SIGNALS Off Peak (9:30 - 15:30)	Saturday 15/07/2017	Monday 17/07/2017	United Utilities Water Limited (0345 072 0829)	Works
MILNROW ROAD,SHAW (Outside The Ph.)	 STOP/GO BOARDS Off Peak	Friday 14/07/2017	Thursday 27/07/2017	Electricity North West (0843 3113377 Streetw)	New electricity supply
CHADDERTON HALL ROAD,CHADDERTON (Outside St Matthews Church - Junction Of Kiln Hall Lane.Roadcrossingoutside St Matthews C Of E Infan)	 MULTI-WAY SIGNALS	Friday 21/07/2017	Friday 11/08/2017	Cadent Gas Limited (01455 232822)	Replace gas main
FEATHERSTALL ROAD SOUTH,OLDHAM (A62 Manchester Street To Middleton Road)	 LANE CLOSURE Off Peak (9:30 - 15:30)	Friday 16/06/2017	Sunday 23/07/2017	Oldham (01617704140)	Highway surface treatment
CHAMBER ROAD,OLDHAM (Outside 504)	 MULTI-WAY SIGNALS	Tuesday 18/07/2017	Tuesday 18/07/2017	United Utilities Water Limited (0345 072 0829)	New water supply installation
OLDHAM ROAD,GREENFIELD (Full Length)	 LANE CLOSURE Off Peak	Tuesday 18/07/2017	Wednesday 19/07/2017	Oldham (01617701952)	Highway Authority Works
BURNLEY LANE,CHADDERTON (Jnc Burnley Lane And Chadderton Way)	 MULTI-WAY SIGNALS Off Peak (9:30 - 15:30)	Monday 05/06/2017	Friday 01/09/2017	Oldham (0161 770 1102)	Highway Authority Works
FIR TREE AVENUE,OLDHAM (On The Junction Of Fircroft Road)	 MULTI-WAY SIGNALS Off Peak (9:30 - 15:30)	Thursday 20/07/2017	Wednesday 02/08/2017	Virgin Media (0870 8883117)	Works

# Roadworks and Closures

Location	restriction	expected start	expected finish	contractor	reason
STREET BRIDGE ROAD, CHADDERTON (Middleton Rd / Streetbridge Rd, West Of 120 Street Bridge Road, Oldham)	 ROAD CLOSURE	Monday 16/01/2017	Monday 31/07/2017	United Utilities Water Limited (0345 072 0829)	Works
HUDDERSFIELD ROAD, DENSHAW (Full Extents)	 LANE CLOSURE Off Peak	Monday 24/07/2017	Friday 28/07/2017	Oldham (0161770 1952)	Highway Authority Works
FOX Denton LANE, CHADDERTON (Foxdenton Lane / Road Crossing Adjacent To Nr 110 Foxdenton Lane)	 TWO-WAY SIGNALS	Saturday 22/07/2017	Wednesday 26/07/2017	United Utilities Water Limited (0345 072 0829)	Works
FOX Denton LANE, CHADDERTON (Foxdenton Lane / Road Crossing Adjacent To Nr 110 Foxdenton Lane)	 ROAD CLOSURE Sunday working	Monday 24/07/2017	Friday 28/07/2017	United Utilities Water Limited (0345 072 0829)	Works
STREET BRIDGE ROAD, CHADDERTON (From The Junction Of Mill Brow - Junction Of Middleton Road)	 ROAD CLOSURE	Wednesday 12/04/2017	Monday 21/08/2017	Cadent Gas Limited (01455 232822)	Replace gas main
OXFORD STREET, OLDHAM (Oxford Street / Manchester Road Junction)	 LANE CLOSURE	Monday 24/04/2017	Monday 14/08/2017	Oldham (0161 770 1102)	New highway installation works
FREDERICK STREET, OLDHAM (Frederick Street To Manchester Road Junction)	 LANE CLOSURE	Monday 24/04/2017	Monday 14/08/2017	Oldham (0161 770 1102)	New highway installation works
EDWARD STREET, OLDHAM (Edward Street To Manchester Street Junction)	 LANE CLOSURE	Monday 24/04/2017	Monday 14/08/2017	Oldham (0161 770 1102)	New highway installation works
DOB CROSS NEW ROAD, DOB CROSS (From Opp Adjacent 28 To Opp Junction Of Woods Lane On Dobcross New Road)	 MULTI-WAY SIGNALS Off Peak (9:30 - 15:30)	Monday 17/07/2017	Tuesday 18/07/2017	Bt (03301 233753)	Maintenance of telecoms
HOLMFIRTH ROAD, GREENFIELD (Full Length)	 TWO-WAY SIGNALS	Monday 17/07/2017	Wednesday 19/07/2017	Oldham (0161 770 4110)	Highway patching
COALSHAW GREEN ROAD, CHADDERTON (At The Junction With Rose Street)	 MULTI-WAY SIGNALS	Thursday 06/07/2017	Wednesday 19/07/2017	Electricity North West (0843 3113377 Streetw)	New electricity supply
----- INTENTIONALLY BLANK -----					
EMMOTT WAY, OLDHAM (Full Length)	 STOP/GO BOARDS Off Peak (9:30 - 15:30)	Sunday 16/07/2017	Tuesday 25/07/2017	Oldham (0161 770 1102)	Highway Authority Works
DUCHESS STREET, SHAW (Trent Industrial Estate Off Duchess Street)	 ROAD CLOSURE	Thursday 18/05/2017	Friday 04/08/2017	Oldham (01617701698)	Drainage works
MILLCROFT LANE, DELPH (By The Grange)	 ROAD CLOSURE	Monday 03/07/2017	Monday 24/07/2017	Oldham (0161 770 1102)	Drainage works

# Roadworks and Closures

Location	restriction	expected start	expected finish	contractor	reason
MARKET PLACE, OLDHAM (Unit 6 To Unit 47)	 ROAD CLOSURE	Monday 07/11/2016	Friday 21/07/2017	Oldham (0161 770 1102)	Highway Authority Works
THORNHAM ROAD, SHAW (Outside Puckersley Inn)	 MULTI-WAY SIGNALS	Monday 10/07/2017	Tuesday 18/07/2017	Electricity North West (0843 3113377 Streetw)	Repair cable fault
WOODS LANE, DOBCROSS (At The Junction Of Dobcross New Road On Woods Lane)	 MULTI-WAY SIGNALS	Monday 17/07/2017	Tuesday 18/07/2017	Bt (03301 233753)	Works
STOCKFIELD ROAD, CHADDERTON (Mast Is On The Roof Of Stockfield Mill Stockfield Road)	 ROAD CLOSURE Off Peak (9:30 - 15:30)	Tuesday 18/07/2017	Tuesday 18/07/2017	T-Mobile (Uk) Limited (01623 684173)	Works
HOBSON STREET, OLDHAM (Full Length)	 STOP/GO BOARDS Off Peak (9:30 - 15:30)	Saturday 15/07/2017	Monday 17/07/2017	Oldham (01617701952)	Highway Authority Works
DRURY LANE, CHADDERTON (At The Junction With Rose Street)	 MULTI-WAY SIGNALS Off Peak (9:30 - 15:00)	Thursday 06/07/2017	Wednesday 19/07/2017	Electricity North West (0843 3113377 Streetw)	New electricity supply
OLDHAM ROAD, DENSHAW (39)	 TWO-WAY SIGNALS	Monday 17/07/2017	Wednesday 19/07/2017	United Utilities Water Limited (0345 072 0829)	Works
FIRCROFT ROAD, OLDHAM (In The Junction Of Firtree Avenue)	 MULTI-WAY SIGNALS	Thursday 20/07/2017	Wednesday 02/08/2017	Virgin Media (0870 8883117)	Works
COVERHAM AVENUE, OLDHAM (Full Length Coverham Avenue)	 STOP/GO BOARDS Off Peak (9:30 - 15:30)	Tuesday 11/07/2017	Tuesday 18/07/2017	Oldham (0161 770 1102)	Highway Authority Works
ROSE STREET, CHADDERTON (At The Junction With Coalshaw Green Road)	 MULTI-WAY SIGNALS Off Peak (9:30 - 15:00)	Thursday 06/07/2017	Wednesday 19/07/2017	Electricity North West (0843 3113377 Streetw)	New electricity supply

for more information on Highway Works please see [www.oldham.gov.uk/roadworks](http://www.oldham.gov.uk/roadworks) or contact 01617704325



expected traffic disruption	<b>HIGH</b>
	<b>MEDIUM</b>
	<b>LOW</b>

view the map at [www.gmroadworks.org](http://www.gmroadworks.org)

Date of production: 11/07/2017

20141114

The text contained within the table above is auto populated from live Greater Manchester Road Activity Permit Scheme (GMRAPS) data. Whilst every effort is made to ensure the information produced in the table is correct at the time of publishing, we are reliant on the information and the correct format being provided by the works Promoter. If you notice any inconsistency with the information above and the works taking place on site then please contact TfGM at [roadworks@tfgm.com](mailto:roadworks@tfgm.com) <<mailto:roadworks@tfgm.com>> who will then provide feedback to the relevant Highway Authority on your behalf.