


































# Roadworks and Closures

Location	restriction	expected start	expected finish	contractor	reason
BROADWAY,ROYTON (Broadway Jnc Oldham Road / Shaw Road)	 ROAD CLOSURE Off Peak	Monday 09/07/2018	Friday 20/07/2018	Oldham (01617701955)	Highway resurfacing
CHADDERTON WAY,OLDHAM (Elk Mill Roundabout To Burnley Ln)	 STOP/GO BOARDS Off Peak (9:30 - 15:30)	Monday 16/07/2018	Monday 23/07/2018	Oldham (01617701955)	Highway resurfacing
OLDHAM ROAD,FAILSWORTH (Footway Outside Ena Hughes, Between Grafton Street And)	 MULTI-WAY SIGNALS Off Peak	Monday 16/07/2018	Friday 27/07/2018	Oldham (01617704140)	Highway Authority Works
KING STREET,OLDHAM (Jcn King Str Eet Ashton Road And Crossbank Street Oldham Greater Manchester O18 1Nj)	 LANE CLOSURE Off Peak	Monday 16/07/2018	Wednesday 18/07/2018	Bt (03301 233753)	Works
OLDHAM ROAD,ROYTON (Junction Of Broadway / A663 Shaw Rd)	 ROAD CLOSURE Off Peak	Monday 09/07/2018	Friday 20/07/2018	Oldham (01617701955)	Highway resurfacing
ASHTON ROAD,OLDHAM (Ashton Road Opp Jcn Claremont Street Oldham O18 2Nf)	 TWO-WAY SIGNALS Off Peak (9:30 - 15:30)	Sunday 15/07/2018	Sunday 15/07/2018	Bt (03301 233753)	Allow access to telecom infrastructure
SHAW ROAD,ROYTON (268 - 270)	 LANE CLOSURE Off Peak (9:30 - 15:30)	Sunday 15/07/2018	Sunday 15/07/2018	United Utilities Water Limited (0345 072 0829)	New water supply installation
MIDDLETON ROAD,OLDHAM (From Jnc Rochdale Road To Jn Featherstall Road North)	 LANE CLOSURE Off Peak	Tuesday 09/01/2018	Monday 07/01/2019	Oldham (01617701949)	Bridge works
HOLLINS ROAD,OLDHAM (Hollins Road Junction Cardigan Road)	 MULTI-WAY SIGNALS Off Peak (9:30 - 15:30)	Monday 09/07/2018	Monday 09/07/2018	United Utilities Water Limited (0345 072 0829)	New water supply installation
ASHTON ROAD,OLDHAM (Honeywell Ln To Fir Tree Ave & Keb Ln To Boundary)	 STOP/GO BOARDS Off Peak	Wednesday 04/07/2018	Wednesday 11/07/2018	Oldham (01617701955)	Highway resurfacing
MIDDLETON ROAD,CHADDERTON (Outside 576)	 STOP/GO BOARDS Off Peak (9:30 - 15:30)	Tuesday 10/07/2018	Wednesday 11/07/2018	Virgin Media (0870 8883117)	Works
CUTLER HILL ROAD,FAILSWORTH (Junction With Lime Ln To No.10 Cutler Hill Rd)	 STOP/GO BOARDS Off Peak (9:30 - 15:30)	Wednesday 04/07/2018	Wednesday 11/07/2018	Oldham (01617701955)	Highway resurfacing
HUDDERSFIELD ROAD,OLDHAM (Junction Of Buckley Road To Junction Of Howard Street On Huddersfield Road Oldham Greater Manchest)	 MULTI-WAY SIGNALS	Monday 09/07/2018	Thursday 12/07/2018	Bt (03301 233753)	Allow access to telecom infrastructure
ASHTON ROAD,OLDHAM (Keb Ln To Boundary)	 STOP/GO BOARDS Off Peak	Wednesday 04/07/2018	Wednesday 11/07/2018	Oldham (01617701955)	Highway resurfacing
HIGH STREET,UPPERMILL (Outside 134 High Street Uppermill)	 TWO-WAY SIGNALS Off Peak (9:30 - 15:30)	Monday 09/07/2018	Monday 09/07/2018	United Utilities Water Limited (0345 072 0829)	New water supply installation



# Roadworks and Closures

Location	restriction	expected start	expected finish	contractor	reason
HEYSIDE,ROYTON (Junction With Bullcote Lane)	 MULTI-WAY SIGNALS Off Peak (9:30 - 15:30)	Monday 09/07/2018	Monday 09/07/2018	United Utilities Water Limited (0345 072 0829)	Works
RIPPONDEN ROAD,OLDHAM (Coleridge Road To Ripponden Road Shaw)	 STOP/GO BOARDS Off Peak	Thursday 05/07/2018	Thursday 12/07/2018	Oldham (01617701955)	Highway resurfacing
COPSTER HILL ROAD,OLDHAM (Opposite 32 Copster Hill Road)	 TWO-WAY SIGNALS Off Peak (9:30 - 15:30)	Monday 09/07/2018	Wednesday 11/07/2018	Bt (03301 233753)	Works
OAKLANDS ROAD,GRASSCROFT (Junction Of Oakland Park - Junction Of Oldham Road)	 ROAD CLOSURE	Monday 09/07/2018	Tuesday 24/07/2018	Cadent Gas Limited (01455 232822)	Replace gas main
OLDHAM ROAD,DELPH (Opposite Albion Farm Shop - Corner Of Cross Keys)	 TWO-WAY SIGNALS Off Peak (9:30 - 15:00)	Monday 02/07/2018	Friday 20/07/2018	Cadent Gas Limited (01455 232822)	Replace gas main
MILLS HILL ROAD,CHADDERTON (Junction With Middleton Rd)	 ROAD CLOSURE Off Peak (9:30 - 15:30)	Monday 09/07/2018	Friday 13/07/2018	Oldham (01617701955)	Highway resurfacing
MEDLOCK ROAD,FAILSWORTH (Outside And Opposite 132)	 TWO-WAY SIGNALS Off Peak (9:30 - 15:00)	Thursday 05/07/2018	Monday 09/07/2018	United Utilities Water Limited (0345 072 0829)	Works
MEDLOCK ROAD,FAILSWORTH (107)	 TWO-WAY SIGNALS Off Peak (9:30 - 15:30)	Monday 09/07/2018	Wednesday 11/07/2018	United Utilities Water Limited (0345 072 0829)	Works
WATER STREET,ROYTON (Junction With Bullcote Lane)	 MULTI-WAY SIGNALS Off Peak (9:30 - 15:30)	Monday 09/07/2018	Monday 09/07/2018	United Utilities Water Limited (0345 072 0829)	Works
MILLS HILL ROAD,CHADDERTON (From Middleton Road Jnc To End)	 STOP/GO BOARDS Off Peak (9:30 - 15:30)	Friday 06/07/2018	Friday 13/07/2018	Oldham (01617701955)	Highway resurfacing
BULLCOTE LANE,ROYTON (Junction With Water Street Manhole 4601)	 MULTI-WAY SIGNALS Off Peak (9:30 - 15:30)	Monday 09/07/2018	Monday 09/07/2018	United Utilities Water Limited (0345 072 0829)	New water supply installation
MOWBRAY STREET,OLDHAM (From Southgate Street To Waterloo Street)	 ROAD CLOSURE Sunday working	Monday 02/07/2018	Friday 28/09/2018	Oldham (01617705116)	Highway Authority Works
ASHWORTH STREET,OLDHAM (Whole Of Street)	 ROAD CLOSURE	Monday 13/11/2017	Monday 30/09/2019	Oldham ()	Section 50 works
CINDER HILL LANE,CHADDERTON (From 30 Nibble Nook To Race Field)	 ROAD CLOSURE	Monday 09/07/2018	Friday 20/07/2018	United Utilities Water Limited (0345 072 0829)	Works
STONESWOOD ROAD,DELPH (Opp 25 To 31 Stoneswood Road)	 ROAD CLOSURE	Friday 13/07/2018	Friday 30/11/2018	Oldham (01617704140)	Retaining wall works

# Roadworks and Closures

Location	restriction	expected start	expected finish	contractor	reason
WHITEBANK ROAD,OLDHAM (F/W 19M West Of Limehurst Court To Stag Pasture Road)	 ROAD CLOSURE	Wednesday 06/09/2017	Tuesday 09/10/2018	Oldham ()	Section 50 works
RHODES BANK,OLDHAM (From Emmott Way Roundabout To Near Bridge Street)	 ROAD CLOSURE Sunday working	Monday 02/07/2018	Friday 28/09/2018	Oldham (01617705116)	New highway installation works
SOUTHGATE STREET,OLDHAM (From Jnc Union Street And Rhodes Bank)	 ROAD CLOSURE Sunday working	Monday 02/07/2018	Friday 28/09/2018	Oldham (01617705116)	Highway Authority Works
MOWBRAY STREET,OLDHAM (Whole Of Street)	 ROAD CLOSURE	Monday 13/11/2017	Monday 30/09/2019	Oldham ()	Section 50 works
OLD LANE,AUSTERLANDS (Huddersfield Road To Thorpe Lane)	 ROAD CLOSURE Off Peak (9:30 - 15:30)	Monday 09/07/2018	Wednesday 11/07/2018	Oldham (0161 770 4110)	Highway patching
THORPE LANE,AUSTERLANDS (Huddersfield Road To Brighton Road)	 ROAD CLOSURE Off Peak (9:30 - 15:30)	Monday 09/07/2018	Wednesday 11/07/2018	Oldham (0161 770 4110)	Highway patching
BUCKLEY ROAD,OLDHAM (Junction Of Buckley Road To Junction Of Howard Street Ol4 2Ey)	 ROAD CLOSURE	Monday 09/07/2018	Thursday 12/07/2018	Bt (03301 233753)	Allow access to telecom infrastructure
WALL HILL ROAD,DOBCROSS (No. 98-112)	 TWO-WAY SIGNALS	Monday 09/07/2018	Friday 13/07/2018	Oldham ()	Section 50 works
SOUTHGATE STREET,OLDHAM (Whole Street)	 ROAD CLOSURE	Monday 13/11/2017	Monday 30/09/2019	Oldham ()	Section 50 works
DELPH ROAD,DENSHAW (Approx. 11Metres From Number 40)	 TWO-WAY SIGNALS	Saturday 14/07/2018	Sunday 15/07/2018	United Utilities Water Limited (0345 072 0829)	Works
STANEDGE ROAD,DIGGLE (Junction Of Standedge Road And A62)	 TWO-WAY SIGNALS	Thursday 07/06/2018	Monday 13/08/2018	Oldham (01617704379)	Highway resurfacing
TURF LANE,ROYTON (Outside 148)	 TWO-WAY SIGNALS	Wednesday 11/07/2018	Friday 13/07/2018	United Utilities Water Limited (0345 072 0829)	New water supply installation
LONDON ROAD,OLDHAM (Full Length)	 TWO-WAY SIGNALS	Wednesday 27/06/2018	Thursday 02/05/2019	Oldham (01617701952)	Highway Authority Works
WELLINGTON STREET,OLDHAM (Rhodes Bank Jnc To Oldham Way B Ypass)	 LANE CLOSURE Sunday working	Monday 02/07/2018	Friday 28/09/2018	Oldham (01617705116)	New highway installation works
POPLAR STREET,FAILSWORTH (Jackson Street To Propps Hall Drive)	 TWO-WAY SIGNALS	Wednesday 11/07/2018	Friday 13/07/2018	Oldham (0161 770 4110)	Highway patching

# Roadworks and Closures

Location	restriction	expected start	expected finish	contractor	reason
BELMONT AVENUE, SPRINGHEAD (Outside Substation)	 TWO-WAY SIGNALS	Tuesday 10/07/2018	Tuesday 10/07/2018	Electricity North West (0843 3113377 Streetw)	Works
CARDIGAN ROAD, OLDHAM (Junction Hollinso Road)	 MULTI-WAY SIGNALS Off Peak (9:30 - 15:30)	Monday 09/07/2018	Monday 09/07/2018	United Utilities Water Limited (0345 072 0829)	Works

for more information on Highway Works please see [www.oldham.gov.uk/roadworks](http://www.oldham.gov.uk/roadworks) or contact 01617704325



expected traffic disruption	<b>HIGH</b>
	<b>MEDIUM</b>
	<b>LOW</b>

view the map at [www.gmroadworks.org](http://www.gmroadworks.org)

Date of production: 03/07/2018

20141114

The text contained within the table above is auto populated from live Greater Manchester Road Activity Permit Scheme (GMRAPS) data. Whilst every effort is made to ensure the information produced in the table is correct at the time of publishing, we are reliant on the information and the correct format being provided by the works Promoter. If you notice any inconsistency with the information above and the works taking place on site then please contact TfGM at [roadworks@tfgm.com](mailto:roadworks@tfgm.com) <<mailto:roadworks@tfgm.com>> who will then provide feedback to the relevant Highway Authority on your behalf.