























Roadworks and Closures

Location	restriction	expected start	expected finish	contractor	reason
BROADWAY,ROYTON (From Outside 19 To Junction Of Oldham Road)	 LANE CLOSURE	Saturday 10/02/2018	Friday 23/02/2018	Virgin Media (0870 8883117)	Works
BROADWAY,FAILSWORTH (Adjacent To Former Lancaster Club To Junction Of Oldham Road)	 LANE CLOSURE Off Peak	Monday 15/01/2018	Friday 23/02/2018	Energetics Electricity Limited (03300587491)	Works
ASHTON ROAD,OLDHAM (Main Is In Nearside Carriageway Outside 144 Ashton Road)	 TWO-WAY SIGNALS	Wednesday 14/02/2018	Tuesday 20/02/2018	Cadent Gas Limited (01455 232822)	Lay new gas main
OLDHAM WAY,OLDHAM (The Bridge Carrying A627 Oldham Way Over Middleton Road Oldham)	 LANE CLOSURE	Tuesday 09/01/2018	Monday 24/12/2018	Oldham (0161 770 1102)	Bridge works
ROCHDALE ROAD,ROYTON (Outside 8)	 ROAD CLOSURE	Saturday 10/02/2018	Sunday 18/02/2018	United Utilities Water Limited (0345 072 0829)	Water supply maintenance
OLDHAM ROAD,FAILSWORTH (O/S 223A Oldham Road)	 LANE CLOSURE Off Peak	Monday 12/02/2018	Friday 16/02/2018	Electricity North West (0843 3113377 Streetw)	New electricity supply
MIDDLETON ROAD,OLDHAM (From Jnc Rochdale Road To Jn Featherstall Road North)	 LANE CLOSURE Off Peak	Tuesday 09/01/2018	Monday 07/01/2019	Oldham (01617701949)	Bridge works
CHADDERTON HALL ROAD,CHADDERTON (From Outside Substation To Junction With Burnley Lane)	 MULTI-WAY SIGNALS	Saturday 10/02/2018	Friday 23/02/2018	Electricity North West (0843 3113377 Streetw)	Electric cable maintenance
BURNLEY LANE,CHADDERTON (From Junction With Chadderton Hall Road To Outside 567)	 MULTI-WAY SIGNALS	Monday 12/02/2018	Friday 23/02/2018	Electricity North West (0843 3113377 Streetw)	Electric cable maintenance
MILNROW ROAD,SHAW (From The Junction With Buckstones Road To The Junction With Salts Street)	 MULTI-WAY SIGNALS	Tuesday 30/01/2018	Wednesday 28/03/2018	Electricity North West (0843 3113377 Streetw)	Electric cable maintenance
OLDHAM ROAD,SHAW (Outside Newbank Day Nursery On Oldham Road In The Footway)	 STOP/GO BOARDS Off Peak (9:30 - 15:30)	Monday 12/02/2018	Wednesday 14/02/2018	Cadent Gas Limited (01455 232822)	Gas Works
BURNLEY LANE,OLDHAM (Chadderton Way To Claremont St)	 STOP/GO BOARDS Off Peak (9:30 - 15:30)	Monday 05/02/2018	Wednesday 14/02/2018	Oldham (0161 770 1102)	Highway resurfacing
ASHTON ROAD WEST,FAILSWORTH (Tarmac Footpath Along Ashton Road West)	 TWO-WAY SIGNALS	Tuesday 13/02/2018	Tuesday 13/02/2018	Arqiva Ltd (01619415481)	Works
ASHTON ROAD EAST,FAILSWORTH (Outside Macedonia Church To Outside 271)	 TWO-WAY SIGNALS Off Peak	Monday 29/01/2018	Friday 16/02/2018	Cadent Gas Limited (01455 232822)	Lay new gas main
DOBCROSS NEW ROAD,DOBCROSS (Dobcross New Road Jnc With Woods Lane)	 MULTI-WAY SIGNALS Off Peak (9:30 - 15:30)	Monday 12/02/2018	Monday 12/02/2018	United Utilities Water Limited (0345 072 0829)	New water supply installation

Roadworks and Closures

Location	restriction	expected start	expected finish	contractor	reason
WATERLOO STREET,OLDHAM (Full Length)	 STOP/GO BOARDS	Monday 05/02/2018	Friday 23/02/2018	Oldham (01617701955)	Highway resurfacing
HOLMFIRTH ROAD,GREENFIELD (Hollin Brown Knoll)	 TWO-WAY SIGNALS Off Peak (9:30 - 15:30)	Monday 05/02/2018	Friday 02/03/2018	Oldham (01617704372)	Highway Authority Works
HIGH BARN ROAD,ROYTON (232)	 TWO-WAY SIGNALS Off Peak (9:30 - 15:30)	Monday 12/02/2018	Wednesday 14/02/2018	United Utilities Water Limited (0345 072 0829)	Works
FOXDETON LANE,CHADDERTON (Bellmouth Of Ferneyfield Farm Adjacent To 139 Foxdenton Lane)	 TWO-WAY SIGNALS Off Peak (9:30 - 15:30)	Monday 06/11/2017	Friday 16/02/2018	Oldham (01617701952)	Highway Authority Works
BUCKLEY STREET,UPPERMILL (Full Length)	 ROAD CLOSURE	Monday 19/02/2018	Friday 23/02/2018	Oldham (01617701955)	Highway resurfacing
DORSET AVENUE,SHAW (50)	 ROAD CLOSURE	Monday 19/02/2018	Tuesday 20/02/2018	United Utilities Water Limited (0345 072 0829)	Works
BURNEDGE LANE,GRASSCROFT (Burnedge Cottage To Burnedge House.)	 ROAD CLOSURE Off Peak (9:30 - 15:30)	Wednesday 31/01/2018	Tuesday 01/05/2018	Oldham (01617704372)	Highway Authority Works
QUEEN STREET,OLDHAM (Junction Of Union Street To Junction Of Yorkshire Street)	 ROAD CLOSURE	Monday 12/02/2018	Friday 30/03/2018	Oldham (01617701952)	Highway Authority Works
RETIRO STREET,OLDHAM (From Jnction Union Street To Jnc Yorkshire Street)	 ROAD CLOSURE	Monday 12/02/2018	Monday 26/03/2018	Oldham (01617704372)	Highway Authority Works
LANSDOWNE ROAD,CHADDERTON (Jammy Ln Junction & Arkwright St To Middleton Rd)	 STOP/GO BOARDS Off Peak (9:30 - 15:30)	Monday 19/02/2018	Friday 02/03/2018	Oldham (01617701955)	Highway resurfacing
LONDON ROAD,OLDHAM (From Ramsey Street To Fontwell Lane)	 ROAD CLOSURE	Monday 19/02/2018	Friday 02/03/2018	Oldham (01617701955)	Highway resurfacing
LEE SIDE,DIGGLE (Outside Kiln Green Church)	 ROAD CLOSURE	Monday 12/02/2018	Monday 19/02/2018	Fulcrum Pipelines Limited (03302 211 202)	Works
FLETCHER CLOSE,OLDHAM (Full Length)	 ROAD CLOSURE	Tuesday 06/02/2018	Thursday 15/02/2018	Oldham (01617701955)	Highway resurfacing
WOODS LANE,DOBCROSS (Jnc With Dobcross New Road)	 MULTI-WAY SIGNALS Off Peak (9:30 - 15:30)	Monday 12/02/2018	Monday 12/02/2018	United Utilities Water Limited (0345 072 0829)	Works
GREENBRIDGE LANE,GREENFIELD (Outside Avondale)	 ROAD CLOSURE	Monday 05/02/2018	Monday 12/02/2018	United Utilities Water Limited (0345 072 0829)	Water supply maintenance

Roadworks and Closures

Location	restriction	expected start	expected finish	contractor	reason
HILLSIDE AVENUE,GROTTON (Junction Of Oldham Road Outside 37)	 ROAD CLOSURE	Tuesday 13/02/2018	Monday 19/02/2018	Cadent Gas Limited (01455 232822)	Lay new gas main
SALTS STREET,SHAW (From Glebe Street To Vicarage Street)	 ROAD CLOSURE	Monday 12/02/2018	Friday 16/02/2018	Oldham (01617701955)	Highway resurfacing
SUNFIELD ROAD,OLDHAM (Full Length)	 ROAD CLOSURE	Thursday 08/02/2018	Friday 16/02/2018	Oldham (01617701955)	Highway resurfacing
VICTORIA STREET,CHADDERTON (Burnley Ln To Brook St)	 ROAD CLOSURE	Monday 12/02/2018	Saturday 17/02/2018	Oldham (01617701955)	Highway resurfacing
LEE SIDE,DIGGLE (Outside Kilngreen Church)	 ROAD CLOSURE	Monday 12/02/2018	Friday 16/02/2018	United Utilities Water Limited (0345 072 0829)	Works
OLDHAM ROAD,DENSHAW (From Junction With Horest Lane And 98B Oldham Road)	 TWO-WAY SIGNALS Off Peak	Thursday 15/02/2018	Wednesday 28/02/2018	Oldham (01617704372)	Highway Authority Works
SHAW ROAD,OLDHAM (From S/O 153 Oldham Road To Jun Turf Lane)	 LANE CLOSURE	Saturday 10/02/2018	Sunday 18/02/2018	Virgin Media (0870 8883117)	Works
HUDDERSFIELD ROAD,SCOUTHEAD (Outside Vicaragehuddersfield Road Saddleworth OI44Ag)	 TWO-WAY SIGNALS Off Peak	Tuesday 13/02/2018	Tuesday 13/02/2018	Bt (03301 233753)	Works
BUTLER GREEN,CHADDERTON (Roundabout Junction With Stanley Rd / Wash Brook)	 STOP/GO BOARDS	Monday 12/02/2018	Friday 16/02/2018	Oldham (01617701955)	Highway resurfacing
BUCKSTONES ROAD,SHAW (Buckstones Road Next To No 300, Nr Lamp Colum 46-48)	 TWO-WAY SIGNALS Off Peak (9:30 - 15:30)	Monday 12/02/2018	Friday 02/03/2018	Oldham (0161 770 1102)	Highway Authority Works
THURSTON CLOUGH ROAD,DELPH (Delph House, Thurston House Culvert Hurston Clough Road)	 LANE CLOSURE	Friday 08/12/2017	Wednesday 28/02/2018	Oldham (01617701952)	Bridge works
WELLINGTON STREET,OLDHAM (Wellington Street, Lighting Column 7 And Lighting Column 11)	 TWO-WAY SIGNALS Off Peak (9:30 - 15:30)	Monday 19/02/2018	Wednesday 28/02/2018	Oldham (01617704372)	Highway Authority Works
SMALLBROOK ROAD,SHAW (At The Junction With Milnrow Road To The Junction With Cowie Street)	 MULTI-WAY SIGNALS	Monday 15/01/2018	Friday 16/02/2018	Electricity North West (0843 3113377 Streetw)	Electric cable maintenance

for more information on Highway Works please see www.oldham.gov.uk/roadworks or contact 01617704325



expected traffic disruption

HIGH
MEDIUM
LOW

view the map at www.gmroadworks.org

Date of production: 06/02/2018

20141114

The text contained within the table above is auto populated from live Greater Manchester Road Activity Permit Scheme (GMRAPS) data. Whilst every effort is made to ensure the information produced in the table is correct at the time of publishing, we are reliant on the information and the correct format being provided by the works Promoter. If you notice any inconsistency with the information above and the works taking place on site then please contact TFGM at roadworks@tfgm.com <<mailto:roadworks@tfgm.com>> who will then provide feedback to the relevant Highway Authority on your behalf.