








# Roadworks and Closures

Location	restriction	expected start	expected finish	contractor	reason
BROADWAY,FAILSWORTH (4-11 Broadway A663)	 LANE CLOSURE	Thursday 02/11/2017	Tuesday 14/11/2017	Energetics Electricity Limited (01698 404513)	Works
OLDHAM ROAD,ROYTON (Outside 201)	 MULTI-WAY SIGNALS Off Peak	Thursday 09/11/2017	Friday 10/11/2017	United Utilities Water Limited (0345 072 0829)	New water supply installation
ROCHDALE ROAD,ROYTON (Rochdale Road Jnc Dogford Road)	 MULTI-WAY SIGNALS Off Peak	Friday 13/10/2017	Monday 06/11/2017	Oldham (01617701952)	Highway improvement
HUNT LANE,CHADDERTON (Opposite Sunflower Grove, Oldham)	 MULTI-WAY SIGNALS Off Peak (9:30 - 15:00)	Thursday 02/11/2017	Monday 06/11/2017	United Utilities Water Limited (0345 072 0829)	Works
HUNT LANE,CHADDERTON (Middleton Road / Hunt Lane Junction, Oldham)	 MULTI-WAY SIGNALS	Thursday 02/11/2017	Monday 06/11/2017	United Utilities Water Limited (0345 072 0829)	Works
HUNT LANE,CHADDERTON (Northside Of Hunt Lane/Moreton Street Junction, Oldham)	 MULTI-WAY SIGNALS Off Peak (9:30 - 15:00)	Thursday 02/11/2017	Monday 06/11/2017	United Utilities Water Limited (0345 072 0829)	Works
HUDDERSFIELD ROAD,DENSHAW (Full Length)	 STOP/GO BOARDS	Thursday 02/11/2017	Monday 06/11/2017	Oldham (0161 770 4110)	Highway Authority Works
MEDLOCK ROAD,FAILSWORTH (From Side Of 2 Of Atherton Close To Approx 40M South West On Medlock Road)	 TWO-WAY SIGNALS	Friday 03/11/2017	Tuesday 07/11/2017	Bt (03301 233753)	Works
FOXDETON LANE,CHADDERTON (From Outside 169/171 To New Site Entrance Adjacent 139 On Foxdenton Lane)	 TWO-WAY SIGNALS	Monday 13/11/2017	Friday 24/11/2017	Bt (03301 233753)	Work on telecom chamber
DOGFORD ROAD,ROYTON (Dogford Road Jnc Rochdale Road)	 MULTI-WAY SIGNALS Off Peak (9:30 - 15:30)	Monday 02/10/2017	Monday 06/11/2017	Oldham (01617701952)	Highway improvement
WOOD STREET,SHAW (Opposite Junction Of Sherwood Way)	 ROAD CLOSURE	Monday 13/11/2017	Monday 13/11/2017	United Utilities Water Limited (0345 072 0829)	New water supply installation
LIME GREEN,OLDHAM (Approx 33M Nw From The Junction Of Lime Green Road On Lime Green)	 ROAD CLOSURE	Sunday 12/11/2017	Sunday 12/11/2017	Bt (03301 233753)	Telecom frame and cover works
COAL PIT LANE,OLDHAM (Junction Of Whitebank Road)	 MULTI-WAY SIGNALS Off Peak (9:30 - 15:30)	Monday 13/11/2017	Wednesday 15/11/2017	United Utilities Water Limited (0345 072 0829)	New water supply installation
ROCHDALE LANE,ROYTON (Rochdale Lane, East Side Of The Junction Inn, Western Footway, At A Point To The South Of The Westri)	 MULTI-WAY SIGNALS	Monday 16/10/2017	Monday 06/11/2017	Oldham (01617701952)	Highway improvement
DRURY LANE,CHADDERTON (From Junction Of Granby Street To Opposite Junction Of Granby Street On Drury Lane)	 TWO-WAY SIGNALS	Monday 06/11/2017	Wednesday 08/11/2017	Bt (03301 233753)	Maintenance of telecoms

# Roadworks and Closures

Location	restriction	expected start	expected finish	contractor	reason
RIPPONDEN ROAD,DENSHAW (Full Length)	 STOP/GO BOARDS Off Peak	Monday 06/11/2017	Wednesday 08/11/2017	Oldham (0161 770 4110)	Highway Authority Works
HUDDERSFIELD ROAD,DELPH (Full Length)	 STOP/GO BOARDS Off Peak	Tuesday 07/11/2017	Thursday 09/11/2017	Oldham (0161 770 4110)	Highway Authority Works
SOMERSET ROAD,FAILSWORTH (Main Is In Nearside Footpath Opposite 92)	 TWO-WAY SIGNALS	Monday 06/11/2017	Friday 10/11/2017	Cadent Gas Limited (01455 232822)	Lay new gas main
PRIMROSE BANK,OLDHAM (37-53 Primrose Bank - O18 1HI)	 STOP/GO BOARDS	Monday 16/10/2017	Friday 10/11/2017	Oldham (0161 770 1102)	New highway installation works
SAINT ANNES AVENUE,ROYTON (Junction Of Oldham Road)	 MULTI-WAY SIGNALS Off Peak (9:30 - 15:30)	Thursday 09/11/2017	Friday 10/11/2017	United Utilities Water Limited (0345 072 0829)	Works
WHITEBANK ROAD,OLDHAM (Junction Of Coal Pit Lane)	 MULTI-WAY SIGNALS Off Peak (9:30 - 15:30)	Monday 13/11/2017	Wednesday 15/11/2017	United Utilities Water Limited (0345 072 0829)	Works
RHODES BANK,OLDHAM (Junction Of Southgate Street On Rhodes Bank Oldham O11 1AI)	 LANE CLOSURE	Monday 23/10/2017	Thursday 16/11/2017	Bt (03301 233753)	Works

for more information on Highway Works please see [www.oldham.gov.uk/roadworks](http://www.oldham.gov.uk/roadworks) or contact 01617704325



expected  
traffic  
disruption

HIGH
MEDIUM
LOW

view the map at [www.gmroadworks.org](http://www.gmroadworks.org)

Date of production: 01/11/2017

20141114

The text contained within the table above is auto populated from live Greater Manchester Road Activity Permit Scheme (GMRAPS) data. Whilst every effort is made to ensure the information produced in the table is correct at the time of publishing, we are reliant on the information and the correct format being provided by the works Promoter. If you notice any inconsistency with the information above and the works taking place on site then please contact TFGM at [roadworks@tfgm.com](mailto:roadworks@tfgm.com) <<mailto:roadworks@tfgm.com>> who will then provide feedback to the relevant Highway Authority on your behalf.