
































Roadworks and Closures

Location	restriction	expected start	expected finish	contractor	reason
ROCHDALE ROAD,ROYTON (Rochdale Road Jnc Dogford Road)	 MULTI-WAY SIGNALS Off Peak	Friday 13/10/2017	Monday 06/11/2017	Oldham (01617701952)	Highway improvement
HOLLINWOOD AVENUE,CHADDERTON (Semple Way To Manchester Road)	 LANE CLOSURE Off Peak	Tuesday 24/10/2017	Tuesday 24/10/2017	Oldham (0161 770 4110)	Highway Authority Works
MANCHESTER ROAD,OLDHAM (Manchester Road, Chapel Street To Frederick Street)	 LANE CLOSURE Off Peak	Monday 23/10/2017	Friday 27/10/2017	Oldham (01617701952)	Highway Authority Works
OLDHAM WAY,OLDHAM (Full Length)	 LANE CLOSURE	Tuesday 24/10/2017	Thursday 26/10/2017	Oldham (0161 770 4110)	Highway Authority Works
MANCHESTER STREET,OLDHAM (Featherstall Road South To Lee Street)	 LANE CLOSURE Off Peak	Wednesday 25/10/2017	Thursday 26/10/2017	Oldham (0161 770 4110)	Highway Authority Works
MANCHESTER ROAD,OLDHAM (Hollinwood Ave To Frederick Street)	 LANE CLOSURE Off Peak	Wednesday 25/10/2017	Thursday 26/10/2017	Oldham (0161 770 4110)	Highway Authority Works
FEATHERSTALL ROAD NORTH,OLDHAM (Featherstall Road Roundabout And Tesco Roundabout)	 LANE CLOSURE Off Peak	Monday 23/10/2017	Wednesday 25/10/2017	Oldham (0161 770 4110)	Highway Authority Works
MIDDLETON ROAD,ROYTON (From The Junction Of Highlands Road - To Thestreetbridgeonstreetbridgeroad.)	 ROAD CLOSURE	Monday 26/06/2017	Tuesday 31/10/2017	Cadent Gas Limited (01455 232822)	Replace gas main
HOLMFIRTH ROAD,GREENFIELD (Full Length)	 STOP/GO BOARDS Off Peak	Monday 30/10/2017	Wednesday 01/11/2017	Oldham (0161 770 4110)	Highway Authority Works
HARTSHEAD STREET,LEES (From Opposite Junction Of South Hill To Outside 42/44 On Hartshead Street)	 MULTI-WAY SIGNALS	Sunday 22/10/2017	Monday 23/10/2017	Bt (03301 233753)	Maintenance of telecoms
ROCHDALE ROAD,SHAW (Junction Of Chamber Road)	 MULTI-WAY SIGNALS Off Peak (9:30 - 15:30)	Sunday 22/10/2017	Wednesday 25/10/2017	United Utilities Water Limited (0345 072 0829)	New water supply installation
FOXDETON LANE,CHADDERTON (181)	 TWO-WAY SIGNALS	Monday 23/10/2017	Wednesday 25/10/2017	United Utilities Water Limited (0345 072 0829)	Works
STOCKFIELD ROAD,CHADDERTON (At The Junction With Peel Street.)	 MULTI-WAY SIGNALS Off Peak (9:30 - 15:30)	Friday 20/10/2017	Monday 30/10/2017	Electricity North West (0843 3113377 Streetw)	Works
NETHERHEY LANE,ROYTON (Full Extent Of Netherhey Lane)	 ROAD CLOSURE Off Peak (9:30 - 15:30)	Monday 30/10/2017	Friday 03/11/2017	Oldham (0161 7701952)	Highway resurfacing
SOUTHGATE STREET,OLDHAM (Jcn Ashworth St On Southgate Street)	 ROAD CLOSURE	Tuesday 03/10/2017	Monday 06/11/2017	Bt (03301 233753)	Works

Roadworks and Closures

Location	restriction	expected start	expected finish	contractor	reason
DOGFORD ROAD,ROYTON (Dogford Road Jnc Rochdale Road)	 MULTI-WAY SIGNALS Off Peak (9:30 - 15:30)	Monday 02/10/2017	Monday 06/11/2017	Oldham (01617701952)	Highway improvement
ELLIOTT STREET,LEES (Main Is In Nearside Carriageway Outside 13 Milan Bar)	 TWO-WAY SIGNALS	Monday 23/10/2017	Friday 27/10/2017	Cadent Gas Limited (01455 232822)	Lay new gas main
SEMPLE WAY,CHADDERTON (Broadway To Hollinwood Avenue)	 ROAD CLOSURE	Monday 23/10/2017	Monday 23/10/2017	Oldham (0161 770 4110)	Highway Authority Works
ROCHDALE LANE,ROYTON (Rochdale Lane, East Side Of The Junction Inn, Western Footway, At A Point To The South Of The Westri)	 MULTI-WAY SIGNALS	Friday 27/10/2017	Friday 17/11/2017	Oldham (01617701952)	Highway improvement
SAINT MARYS WAY,OLDHAM (At Junction With Lord Street)	 LANE CLOSURE	Thursday 26/10/2017	Thursday 26/10/2017	United Utilities Water Limited (0345 072 0829)	New water supply installation
CHAMBER ROAD,OLDHAM (O/S 49 Chamber Road)	 TWO-WAY SIGNALS Off Peak (9:30 - 15:30)	Monday 30/10/2017	Monday 30/10/2017	Bt (03301 233753)	Allow access to telecom infrastructure
HUDDERSFIELD ROAD,SCOUTHEAD (Outside 1079)	 TWO-WAY SIGNALS	Monday 30/10/2017	Wednesday 01/11/2017	United Utilities Water Limited (0345 072 0829)	Water supply maintenance
TURF LANE,ROYTON (Outside 148)	 TWO-WAY SIGNALS	Thursday 26/10/2017	Monday 30/10/2017	United Utilities Water Limited (0345 072 0829)	New water supply installation
DEN LANE,SPRINGHEAD (Jct Heywood Fold Road To Top Of Rivington Road.)	 STOP/GO BOARDS Off Peak	Saturday 21/10/2017	Monday 23/10/2017	Virgin Media (0870 8883117)	Works
COLDHURST STREET,OLDHAM (Jct Mold Street)	 MULTI-WAY SIGNALS	Monday 30/10/2017	Monday 30/10/2017	Vodafone (01652 656291)	Works
PRIMROSE BANK,OLDHAM (37-53 Primrose Bank - O18 1HI)	 STOP/GO BOARDS	Monday 16/10/2017	Friday 10/11/2017	Oldham (0161 770 1102)	New highway installation works
CRAGG ROAD,CHADDERTON (Front Of Nod Gate Farm)	 TWO-WAY SIGNALS	Friday 20/10/2017	Thursday 02/11/2017	Cadent Gas Limited (01455 232822)	Replace gas main
RHODES BANK,OLDHAM (Junction Of Southgate Street On Rhodes Bank Oldham O11 1AI)	 LANE CLOSURE	Monday 23/10/2017	Thursday 16/11/2017	Bt (03301 233753)	Works
COOPER STREET,SPRINGHEAD (Opposite 110 To Outside North Bank)	 STOP/GO BOARDS	Saturday 28/10/2017	Sunday 29/10/2017	Electricity North West (0843 3113377 Streetw)	Works
CHAMBER ROAD,SHAW (Junction Of Rochdale Road)	 MULTI-WAY SIGNALS Off Peak (9:30 - 15:30)	Sunday 22/10/2017	Wednesday 25/10/2017	United Utilities Water Limited (0345 072 0829)	Works

Roadworks and Closures

Location	restriction	expected start	expected finish	contractor	reason
FRASER STREET,SHAW (Junction Of Rochdale Road)	 MULTI-WAY SIGNALS Off Peak (9:30 - 15:30)	Sunday 22/10/2017	Wednesday 25/10/2017	United Utilities Water Limited (0345 072 0829)	Works

for more information on Highway Works please see www.oldham.gov.uk/roadworks or contact 01617704325



expected traffic	HIGH
disruption	MEDIUM
	LOW

[view the map at www.gmroadworks.org](http://www.gmroadworks.org)

Date of production: 18/10/2017 20141114

The text contained within the table above is auto populated from live Greater Manchester Road Activity Permit Scheme (GMRAPS) data. Whilst every effort is made to ensure the information produced in the table is correct at the time of publishing, we are reliant on the information and the correct format being provided by the works Promoter. If you notice any inconsistency with the information above and the works taking place on site then please contact TFGM at roadworks@tfgm.com <<mailto:roadworks@tfgm.com>> who will then provide feedback to the relevant Highway Authority on your behalf.