





# Roadworks and Closures

Location	restriction	expected start	expected finish	contractor	reason
LEES ROAD,OLDHAM (Side Of 505 / Junction With Ogden Street)	 TWO-WAY SIGNALS Off Peak	Tuesday 19/09/2017	Tuesday 19/09/2017	United Utilities Water Limited (0345 072 0829)	New water supply installation
BROADWAY,FAILSWORTH (Side Of The Bowling Green)	 LANE CLOSURE Off Peak	Wednesday 13/09/2017	Tuesday 26/09/2017	Electricity North West (0843 3113377 Streetw)	New electricity supply
BROADWAY,FAILSWORTH (Broadway Failsworth Former Lancaster Club)	 LANE CLOSURE Off Peak	Tuesday 29/08/2017	Thursday 12/10/2017	Oldham (01617701687)	Highway resurfacing
ASHTON ROAD,OLDHAM (On The Junction Of Danisher Lane)	 TWO-WAY SIGNALS Off Peak	Saturday 23/09/2017	Sunday 24/09/2017	Virgin Media (0870 8883117)	Works
GREENGATE,CHADDERTON (Junction With Greenside Way)	 MULTI-WAY SIGNALS Off Peak (9:30 - 15:30)	Sunday 24/09/2017	Sunday 24/09/2017	United Utilities Water Limited (0345 072 0829)	New water supply installation
OLDHAM ROAD,FAILSWORTH (Outside 353 / Junction With Sisson Street)	 MULTI-WAY SIGNALS	Friday 08/09/2017	Thursday 21/09/2017	United Utilities Water Limited (0345 072 0829)	Water supply maintenance
ROCHDALE ROAD,ROYTON (Rochdale Road, At A Point From The South Side Of The Junction Inn, Royton. , North Side Of The Jun)	 MULTI-WAY SIGNALS Off Peak (9:30 - 15:30)	Monday 18/09/2017	Friday 22/09/2017	Oldham (01617701952)	Highway improvement
BURNLEY LANE,CHADDERTON (Inc Burnley Lane And Chadderton Way)	 MULTI-WAY SIGNALS Off Peak (9:30 - 15:30)	Monday 05/06/2017	Friday 13/10/2017	Oldham (0161 770 1102)	Highway Authority Works
ASHTON ROAD WEST,FAILSWORTH (Corner Of Dunkerley Avenue)	 ROAD CLOSURE Off Peak (9:30 - 15:00)	Sunday 24/09/2017	Sunday 24/09/2017	Cadent Gas Limited (01455 232822)	Gas Works
PLATTING ROAD,LYDGATE (Outside Grotton Head Farm)	 TWO-WAY SIGNALS Off Peak (9:30 - 15:30)	Wednesday 20/09/2017	Friday 22/09/2017	United Utilities Water Limited (0345 072 0829)	New water supply installation
MIDDLETON ROAD,ROYTON (From The Junction Of Highlands Road - To The Street Bridgeonstreetbridgeroad.)	 TWO-WAY SIGNALS	Monday 26/06/2017	Tuesday 31/10/2017	Cadent Gas Limited (01455 232822)	Replace gas main
SCOWCROFT LANE,SHAW (Outside 36)	 ROAD CLOSURE	Friday 22/09/2017	Wednesday 27/09/2017	United Utilities Water Limited (0345 072 0829)	New water supply installation
HUDDERSFIELD ROAD,DIGGLE (Pcp19 R1) From Outside 321 To Opposite On, Huddersfield Road)	 TWO-WAY SIGNALS	Monday 18/09/2017	Wednesday 27/09/2017	Bt (03316 607381)	New telecom installation
ROMAN ROAD,OLDHAM (Verge Os Holinwood Academy, Roman Road.)	 TWO-WAY SIGNALS	Monday 25/09/2017	Wednesday 27/09/2017	Cadent Gas Limited ( )	Gas Works
ROCHDALE LANE,ROYTON (Rochdale Lane, East Side Of The Junction Inn, Western Footway, At A Point To The South Of The Westri)	 MULTI-WAY SIGNALS	Monday 25/09/2017	Friday 06/10/2017	Oldham (01617701952)	Highway improvement

# Roadworks and Closures

Location	restriction	expected start	expected finish	contractor	reason
BROADGATE, CHADDERTON (60M South Of Junction With Grimshaw Lane To Outside Broadgate House (Opposite Lamp Column 53))	 TWO-WAY SIGNALS	Monday 18/09/2017	Friday 29/09/2017	Esp Electricity Ltd (08452577105)	Works
DELPH LANE, DELPH (At Junction With Cobbelrs Hill)	 TWO-WAY SIGNALS Off Peak (9:30 - 15:30)	Thursday 21/09/2017	Thursday 21/09/2017	United Utilities Water Limited (0345 072 0829)	Works
VULCAN STREET, OLDHAM (Approx 40 Meters From The Junction Of Prince Charlie Street.)	 STOP/GO BOARDS	Monday 18/09/2017	Wednesday 20/09/2017	Electricity North West (0843 3113377 Streetw)	New electricity supply
DRURY LANE, CHADDERTON (Opposite 141 Drury Lane)	 TWO-WAY SIGNALS Off Peak (9:30 - 15:30)	Friday 22/09/2017	Friday 22/09/2017	Bt (03301 233753)	Works

for more information on Highway Works please see [www.oldham.gov.uk/roadworks](http://www.oldham.gov.uk/roadworks) or contact 01617704325



expected traffic disruption

HIGH
MEDIUM
LOW

view the map at [www.gmroadworks.org](http://www.gmroadworks.org)

Date of production: 12/09/2017

20141114

The text contained within the table above is auto populated from live Greater Manchester Road Activity Permit Scheme (GMRAPS) data. Whilst every effort is made to ensure the information produced in the table is correct at the time of publishing, we are reliant on the information and the correct format being provided by the works Promoter. If you notice any inconsistency with the information above and the works taking place on site then please contact TFGM at [roadworks@tfgm.com](mailto:roadworks@tfgm.com) <<mailto:roadworks@tfgm.com>> who will then provide feedback to the relevant Highway Authority on your behalf.